FLOOD INSURANCE STUDY

FEDERAL EMERGENCY MANAGEMENT AGENCY

VOLUME 5 OF 5

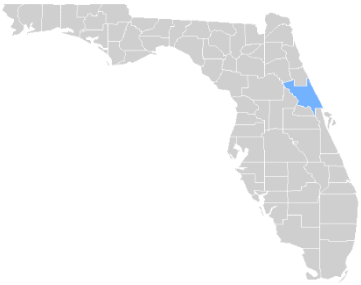

VOLUSIA COUNTY, FLORIDA

AND INCORPORATED AREAS

COMMUNITY NAME	NUMBER	COMMUNITY NAME	NUMBER
DAYTONA BEACH, CITY OF	125099	NEW SMYRNA BEACH, CITY OF	125132
DAYTONA BEACH SHORES, CITY OF	125100	OAK HILL, CITY OF	120624
DEBARY, CITY OF	120672	ORANGE CITY, CITY OF	120633
DELAND, CITY OF	120307	ORMOND BEACH, CITY OF	125136
DELTONA, CITY OF	120677	PIERSON, TOWN OF	120675
EDGEWATER, CITY OF	120308	PONCE INLET, TOWN OF	120312
FLAGLER BEACH, CITY OF	120087	PORT ORANGE, CITY OF	120313
HOLLY HILL, CITY OF	125112	SOUTH DAYTONA, CITY OF	120314
LAKE HELEN, CITY OF	120674	VOLUSIA COUNTY (UNINCORPORATED AREAS)	125155

REVISED:

September 29, 2017

FLOOD INSURANCE STUDY NUMBER
12127CV005D
Version Number 2.3.3.2

FEMA

TABLE OF CONTENTS

Volume 1

		Page
SECTION 1.0 – INTRODUCTION		**1**
1.1	The National Flood Insurance Program	1
1.2	Purpose of this Flood Insurance Study Report	2
1.3	Jurisdictions Included in the Flood Insurance Study Project	2
1.4	Considerations for using this Flood Insurance Study Report	9
SECTION 2.0 – FLOODPLAIN MANAGEMENT APPLICATIONS		**20**
2.1	Floodplain Boundaries	20
2.2	Floodways	26
2.3	Base Flood Elevations	27
2.4	Non-Encroachment Zones	27
2.5	Coastal Flood Hazard Areas	27
2.5.1	Water Elevations and the Effects of Waves	27
2.5.2	Floodplain Boundaries and BFEs for Coastal Areas	29
2.5.3	Coastal High Hazard Areas	30
2.5.4	Limit of Moderate Wave Action	31
SECTION 3.0 – INSURANCE APPLICATIONS		**32**
3.1	National Flood Insurance Program Insurance Zones	32
3.2	Coastal Barrier Resources System	33
SECTION 4.0 – AREA STUDIED		**34**
4.1	Basin Description	34
4.2	Principal Flood Problems	35
4.3	Non-Levee Flood Protection Measures	37
4.4	Levees	37
SECTION 5.0 – ENGINEERING METHODS		**38**
5.1	Hydrologic Analyses	38
5.2	Hydraulic Analyses	50
5.3	Coastal Analyses	57
5.3.1	Total Stillwater Elevations	59
5.3.2	Waves	65
5.3.3	Coastal Erosion	65
5.3.4	Wave Hazard Analyses	65
5.4	Alluvial Fan Analyses	79

Figures

	Page
Figure 1: FIRM Panel Index	11
Figure 2: FIRM Notes to Users	13
Figure 3: Map Legend for FIRM	16
Figure 4: Floodway Schematic	26
Figure 5: Wave Runup Transect Schematic	29
Figure 6: Coastal Transect Schematic	31
Figure 7: Frequency Discharge-Drainage Area Curves	44
Figure 8: 1% Annual Chance Total Stillwater Elevations for Coastal Areas	60
Figure 9: Transect Location Map	77

Tables

	Page
Table 1: Listing of NFIP Jurisdictions	3
Table 2: Flooding Sources Included in this FIS Report	21
Table 3: Flood Zone Designations by Community	32
Table 4: Coastal Barrier Resources System Information	34
Table 5: Basin Characteristics	35
Table 6: Principal Flood Problems	36
Table 7: Historic Flooding Elevations	36
Table 8: Non-Levee Flood Protection Measures	37
Table 9: Levees	37
Table 10: Summary of Discharges	39
Table 11: Summary of Non-Coastal Stillwater Elevations	45
Table 12: Stream Gage Information used to Determine Discharges	50
Table 13: Summary of Hydrologic and Hydraulic Analyses	51
Table 14: Roughness Coefficients	56
Table 15: Summary of Coastal Analyses	58
Table 16: Tide Gage Analysis Specifics	63
Table 17: Coastal Transect Parameters	66
Table 18: Summary of Alluvial Fan Analyses	79
Table 19: Results of Alluvial Fan Analyses	79

Volume 2

	Page
SECTION 6.0 – MAPPING METHODS	**80**
6.1 Vertical and Horizontal Control	80
6.2 Base Map	80
6.3 Floodplain and Floodway Delineation	82
6.4 Coastal Flood Hazard Mapping	92
6.5 FIRM Revisions	97
6.5.1 Letters of Map Amendment	97
6.5.2 Letters of Map Revision Based on Fill	98
6.5.3 Letters of Map Revision	98
6.5.4 Physical Map Revisions	99

6.5.5 Contracted Restudies 99
6.5.6 Community Map History 99

SECTION 7.0 – CONTRACTED STUDIES AND COMMUNITY COORDINATION 103
7.1 Contracted Studies 103
7.2 Community Meetings 106

SECTION 8.0 – ADDITIONAL INFORMATION 109

SECTION 9.0 – BIBLIOGRAPHY AND REFERENCES 111

Tables

Page

Table 20: Countywide Vertical Datum Conversion 80
Table 21: Stream-Based Vertical Datum Conversion 80
Table 22: Base Map Sources 81
Table 23: Summary of Topographic Elevation Data used in Mapping 82
Table 24: Floodway Data 83
Table 25: Flood Hazard and Non-Encroachment Data for Selected Streams 92
Table 26: Summary of Coastal Transect Mapping Considerations 93
Table 27: Incorporated Letters of Map Change 99
Table 28: Community Map History 100
Table 29: Summary of Contracted Studies Included in this FIS Report 103
Table 30: Community Meetings 107
Table 31: Map Repositories 109
Table 32: Additional Information 111
Table 33: Bibliography and References 112

Exhibits

Flood Profiles	Panel
B-19 Canal	01P-03 P
B-19 Canal Tributary No. 1	04 P
B-19 Canal Tributary No. 2	05 P
B-19 Canal Tributary No. 7	06 P
B-27 Canal North	07 P
B-27 Canal South	08 P
Bulow Creek	09 P
Canal Between	10 P
E Canal	11 P
Eleventh Street Canal	12 P
Eleventh Street Canal Tributary No. 2	13 P
Groover Branch	14P-18 P
Unnamed Tributary 1 to Groover Branch	19P-21 P
Unnamed Tributary 2 to Groover Branch	22 P
Halifax Canal	23P-24 P
Laurel Creek	25P-26 P

Flood Profiles	Panel
LPGA Canal	27 P
Little Tomoka River	28P-29 P
Misner Branch	30P-31 P
Nova Canal North Reach 1	32 P
Nova Canal North Reach 2	33P-34 P
Nova Canal South Reach 1	35P-36 P
Nova Canal South Reach 2	37 P
St. Johns River	38P-41 P
Shooting Range Canal/Eleventh Street Canal Tributary No. 2/Eleventh Street Canal Tributary No. 2A	42P-44 P
South Canal	45 P
Spruce Creek	46P-47 P
Spruce Creek Tributary No. 1	48 P
Spruce Creek Tributary No. 2	49 P
Spruce Creek Tributary A	50 P

Volume 3

Exhibits

Flood Profiles	Panel
Thompson Creek	51 P
Tomoka River	52P-55 P
Wally Hoffmeyer Canal	56 P

Transect Profiles	Panel
Transect 1	01-02
Transect 2	03-05
Transect 3	06-08
Transect 4	09-11
Transect 5	12-14
Transect 6	15-17
Transect 7	18-20
Transect 8	21-23
Transect 9	24-26
Transect 10	27-29
Transect 11	30-32
Transect 12	33-35
Transect 13	36-38
Transect 14	39-41
Transect 15	42-44
Transect 16	45-47
Transect 17	48-50
Transect 18	51-53
Transect 19	54-55
Transect 20	56-58
Transect 21	59
Transect 22	60-61
Transect 23	62

Transect Profiles	Panel
Transect 24	63-64
Transect 25	65-66
Transect 26	67-68
Transect 27	69-70
Transect 28	71-72
Transect 29	73-74
Transect 30	75-76
Transect 31	77-78
Transect 32	79-80
Transect 33	81-82
Transect 34	83-84
Transect 35	85-87
Transect 36	88-92

Volume 4

Exhibits

Transect Profiles	Panel
Transect 37	93-96
Transect 38	97-100
Transect 39	101-104
Transect 40	105-108
Transect 41	109-112
Transect 42	113-116
Transect 43	117-120
Transect 44	121-125
Transect 45	126-130
Transect 46	131-134
Transect 47	135-138
Transect 48	139-142
Transect 49	143-146
Transect 50	147-150
Transect 51	151-154
Transect 52	155-158
Transect 53	159-163
Transect 54	164-165
Transect 55	166-167
Transect 56	168-169
Transect 57	170-171
Transect 58	172-174
Transect 59	175-176
Transect 60	177-179
Transect 61	180-182
Transect 62	183-185
Transect 63	186-188

Volume 5

Exhibits

Transect Profiles	Panel
Transect 64	189-193
Transect 65	194-199
Transect 66	200-205
Transect 67	206-211
Transect 68	212-217
Transect 69	218-223
Transect 70	224-229
Transect 71	230-234
Transect 72	235-237
Transect 73	238-240
Transect 74	241-242

Published Separately

Flood Insurance Rate Map (FIRM)

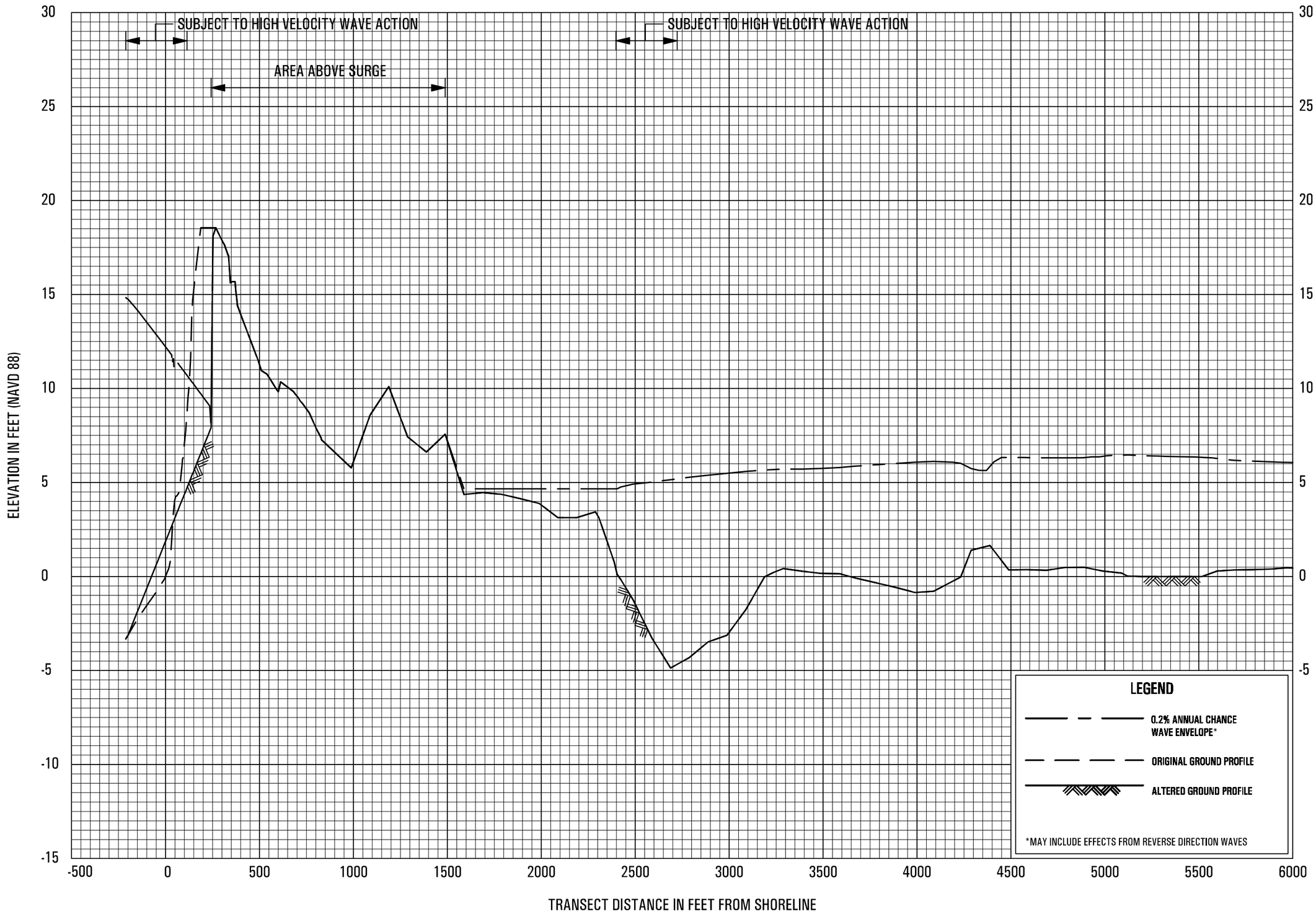

0.2% ANNUAL CHANCE WAVE ENVELOPE

TRANSECT 64

FEDERAL EMERGENCY MANAGEMENT AGENCY

VOLUSIA COUNTY, FL

AND INCORPORATED AREAS

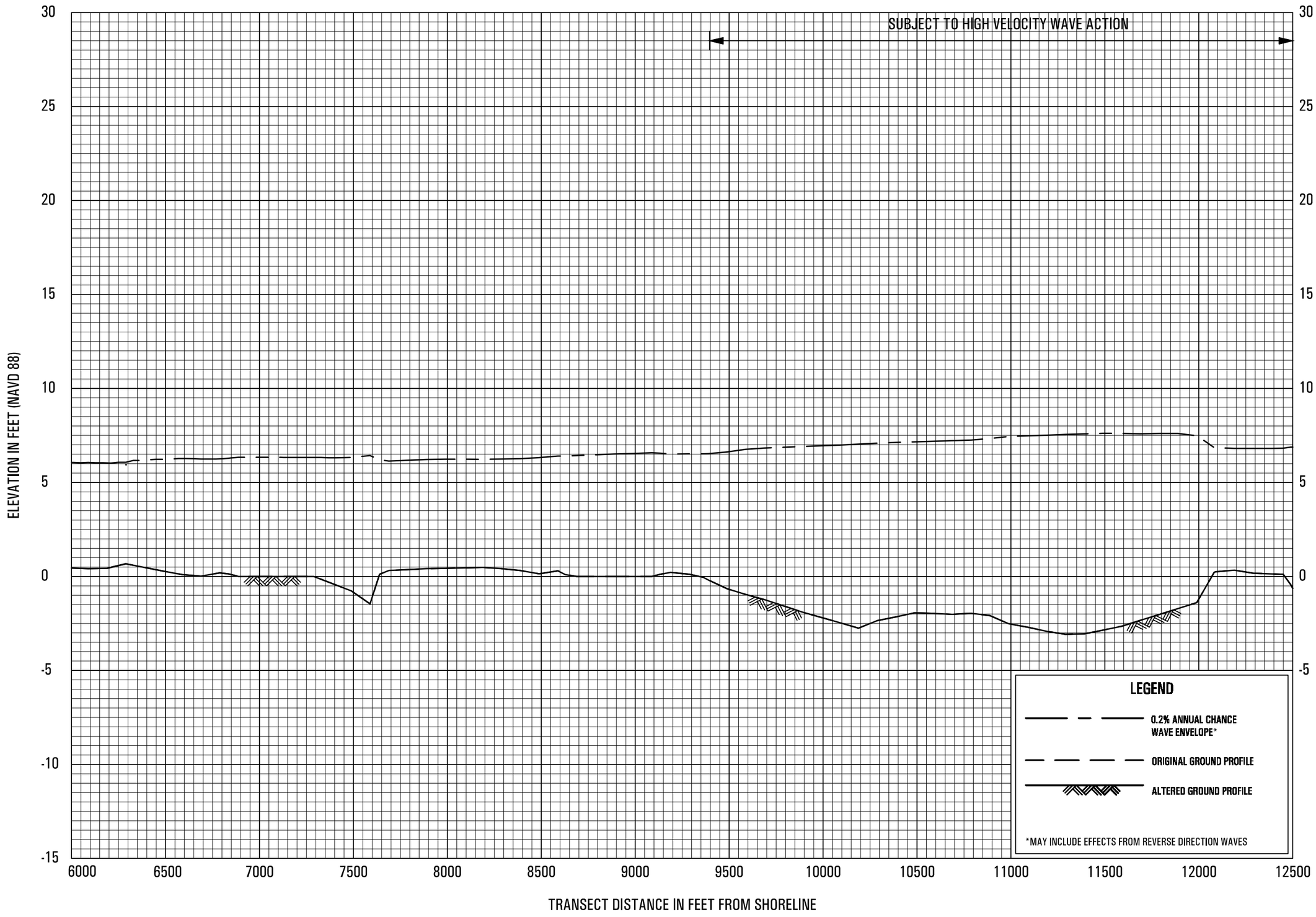

0.2% ANNUAL CHANCE WAVE ENVELOPE

TRANSECT 64

FEDERAL EMERGENCY MANAGEMENT AGENCY

VOLUSIA COUNTY, FL

AND INCORPORATED AREAS

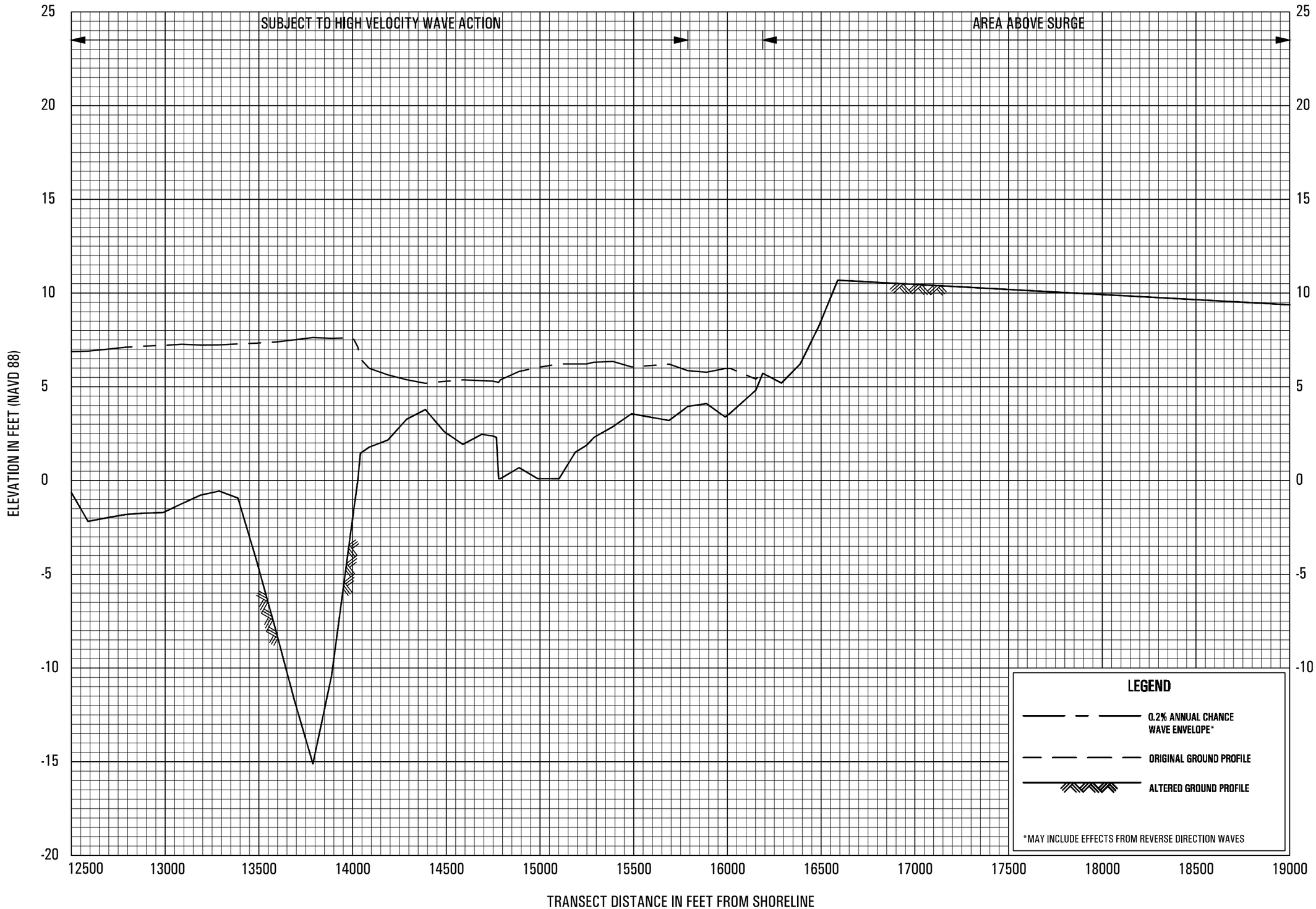

0.2% ANNUAL CHANCE WAVE ENVELOPE

TRANSECT 64

FEDERAL EMERGENCY MANAGEMENT AGENCY

VOLUSIA COUNTY, FL

AND INCORPORATED AREAS

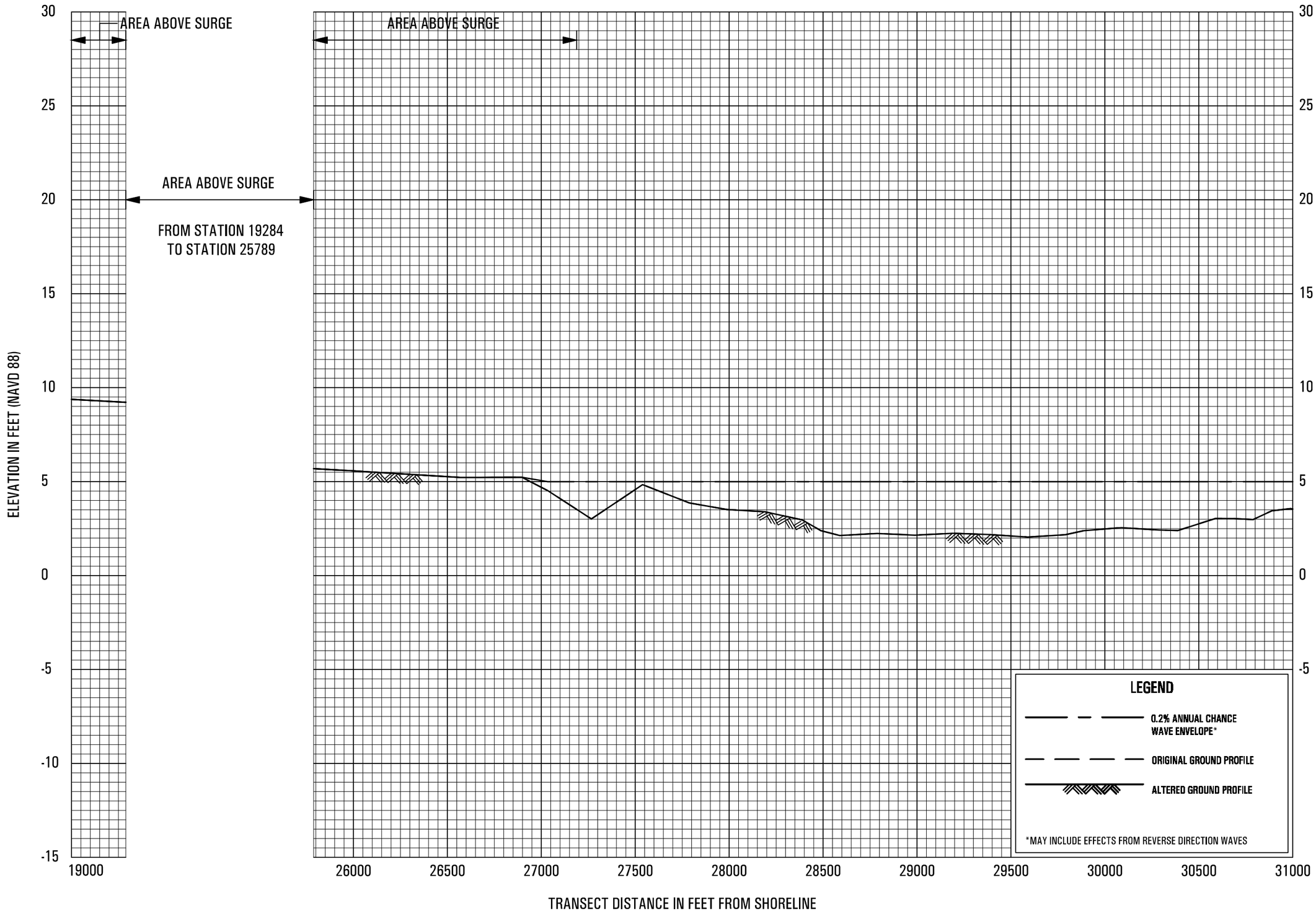

0.2% ANNUAL CHANCE WAVE ENVELOPE

TRANSECT 64

FEDERAL EMERGENCY MANAGEMENT AGENCY

VOLUSIA COUNTY, FL

AND INCORPORATED AREAS

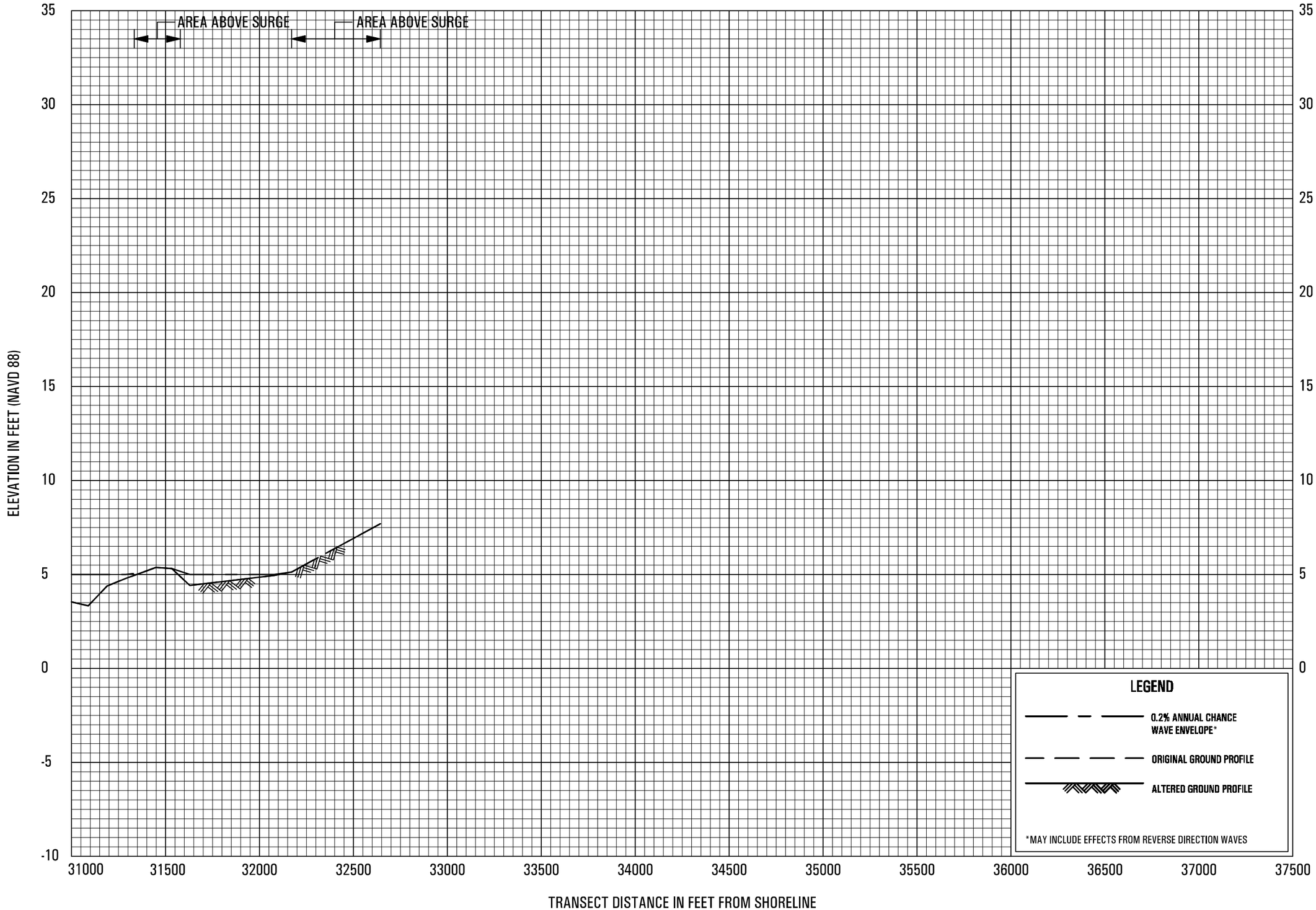

0.2% ANNUAL CHANCE WAVE ENVELOPE

TRANSECT 64

FEDERAL EMERGENCY MANAGEMENT AGENCY

VOLUSIA COUNTY, FL

AND INCORPORATED AREAS

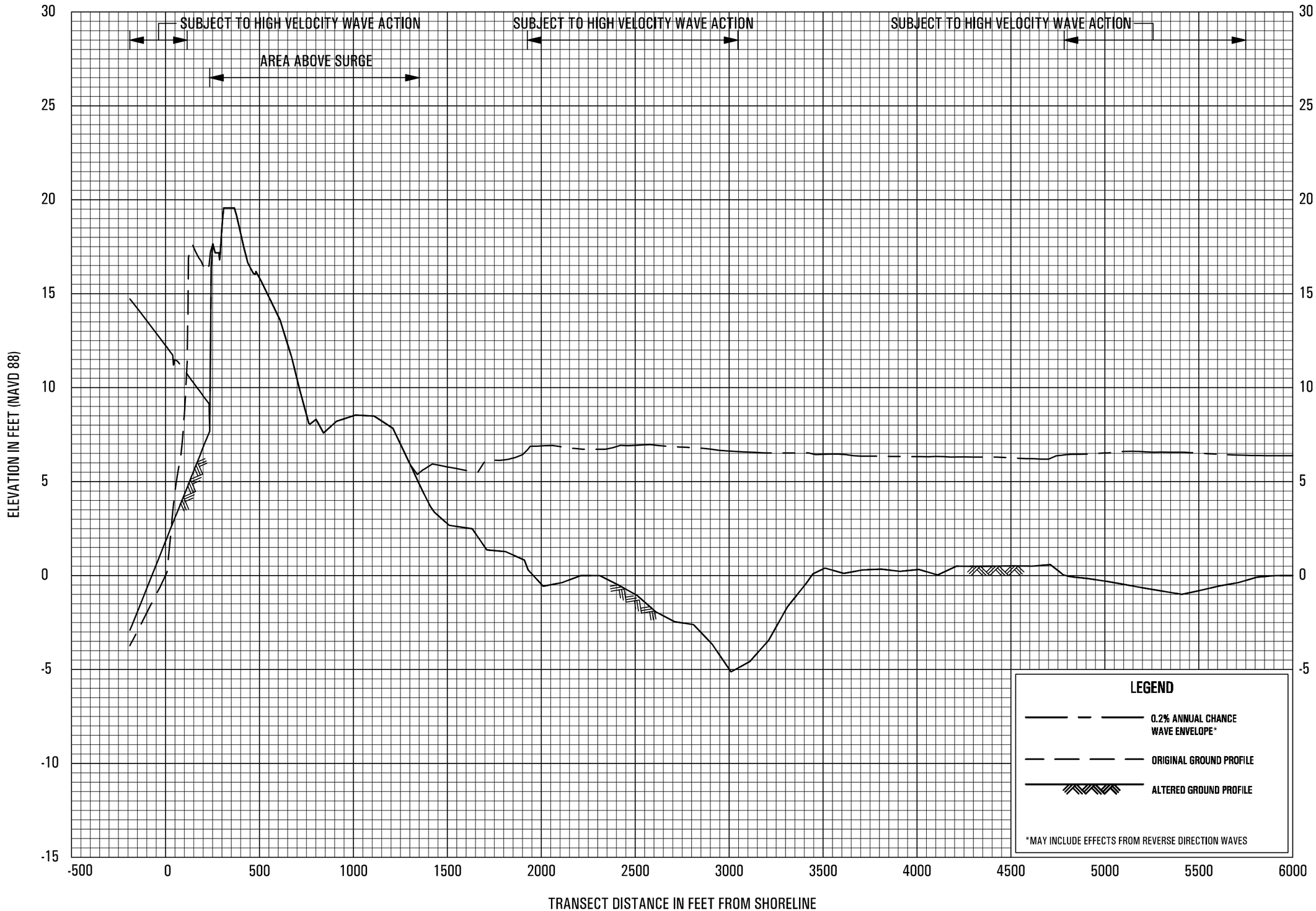

0.2% ANNUAL CHANCE WAVE ENVELOPE

TRANSECT 65

FEDERAL EMERGENCY MANAGEMENT AGENCY

VOLUSIA COUNTY, FL

AND INCORPORATED AREAS

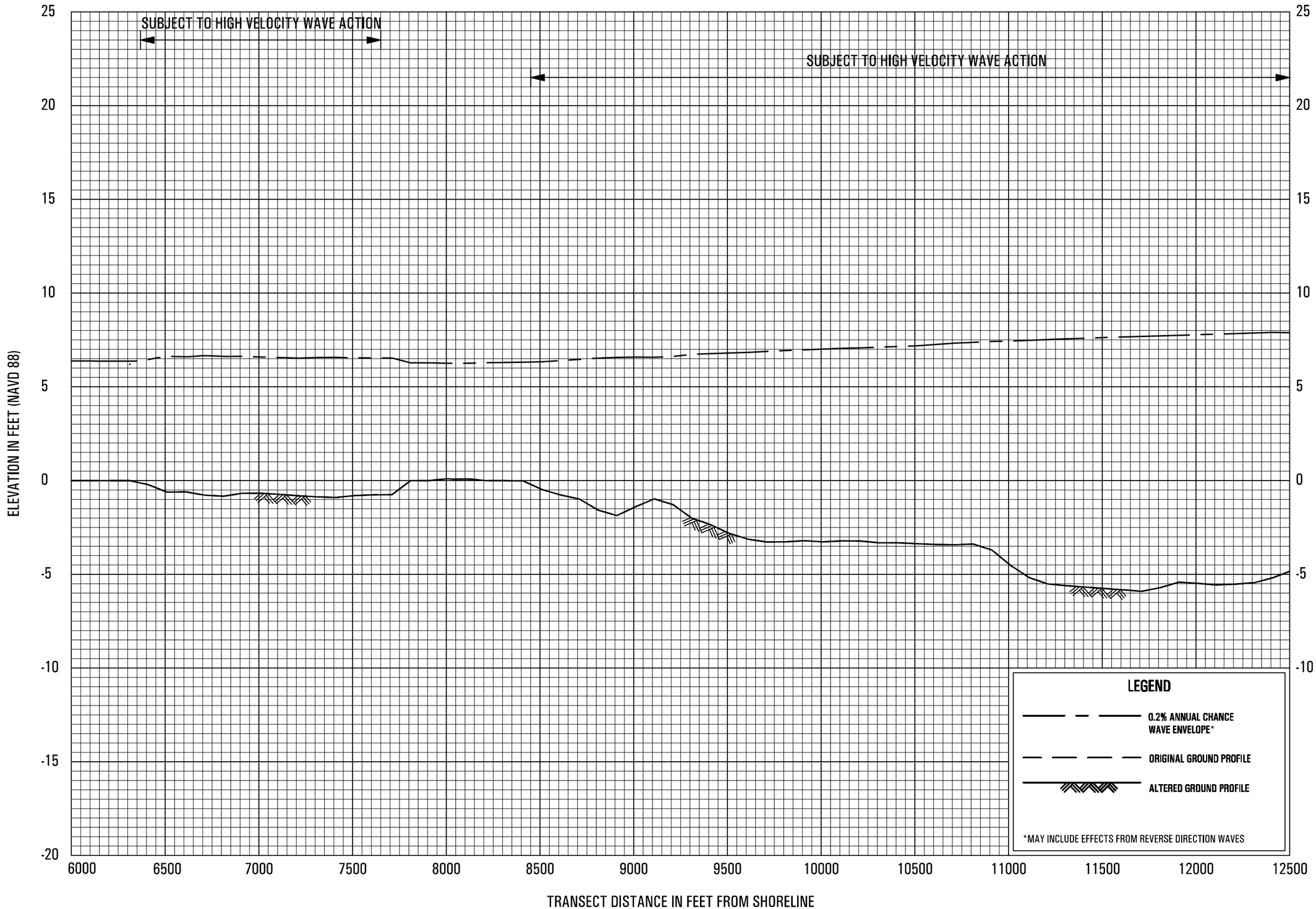

0.2% ANNUAL CHANCE WAVE ENVELOPE

TRANSECT 65

FEDERAL EMERGENCY MANAGEMENT AGENCY

VOLUSIA COUNTY, FL

AND INCORPORATED AREAS

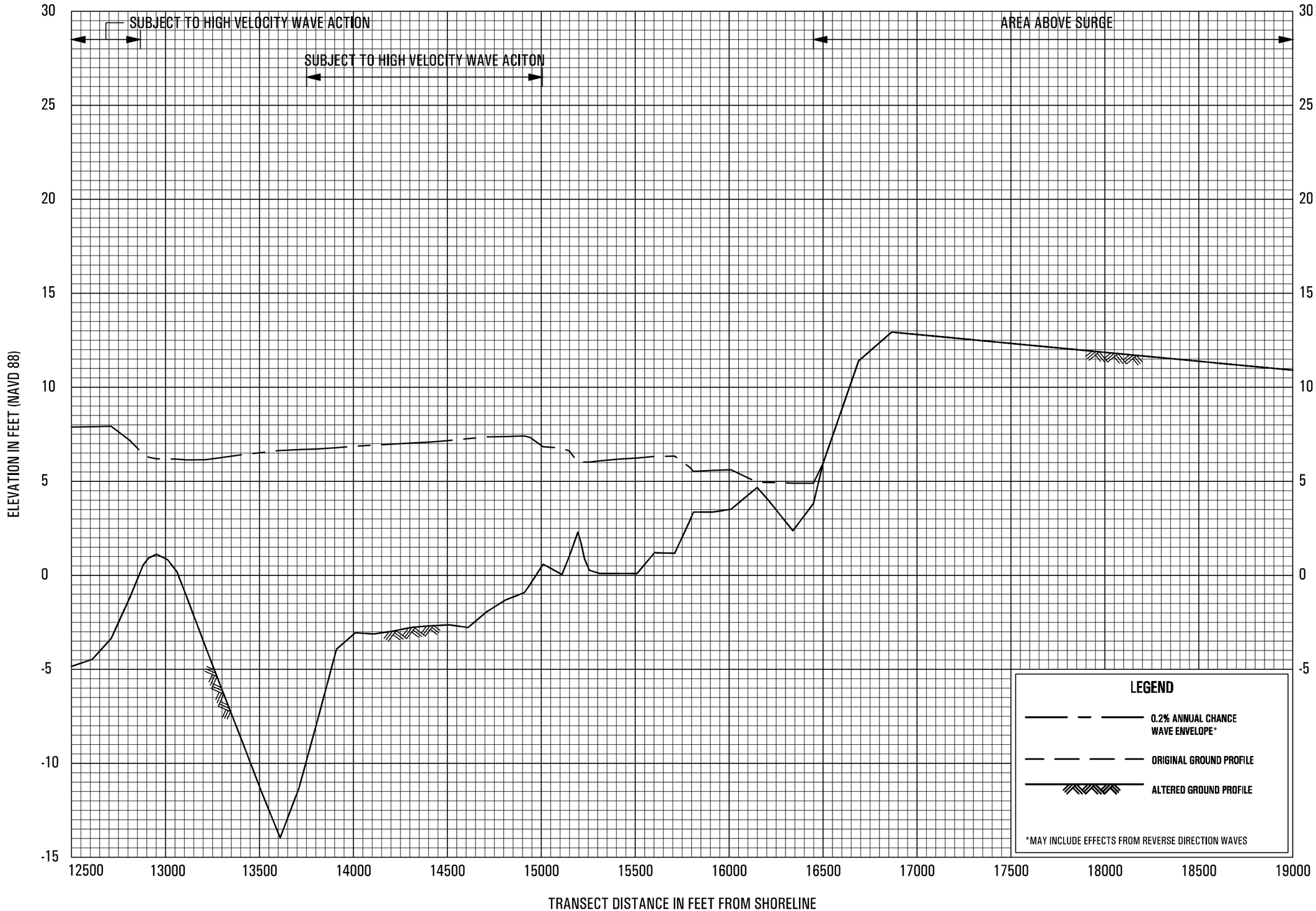

0.2% ANNUAL CHANCE WAVE ENVELOPE

TRANSECT 65

FEDERAL EMERGENCY MANAGEMENT AGENCY

VOLUSIA COUNTY, FL

AND INCORPORATED AREAS

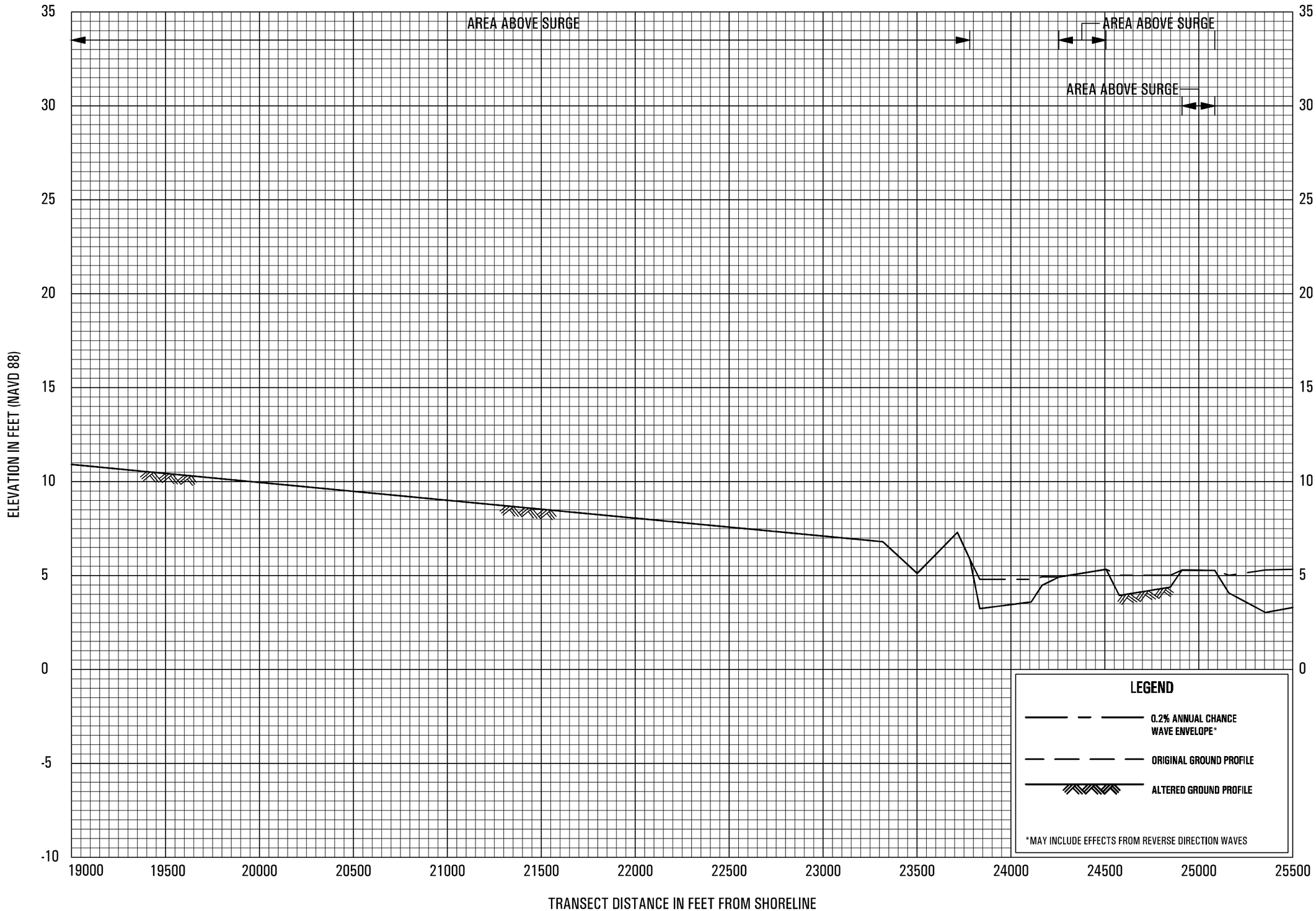

0.2% ANNUAL CHANCE WAVE ENVELOPE

TRANSECT 65

FEDERAL EMERGENCY MANAGEMENT AGENCY

VOLUSIA COUNTY, FL

AND INCORPORATED AREAS

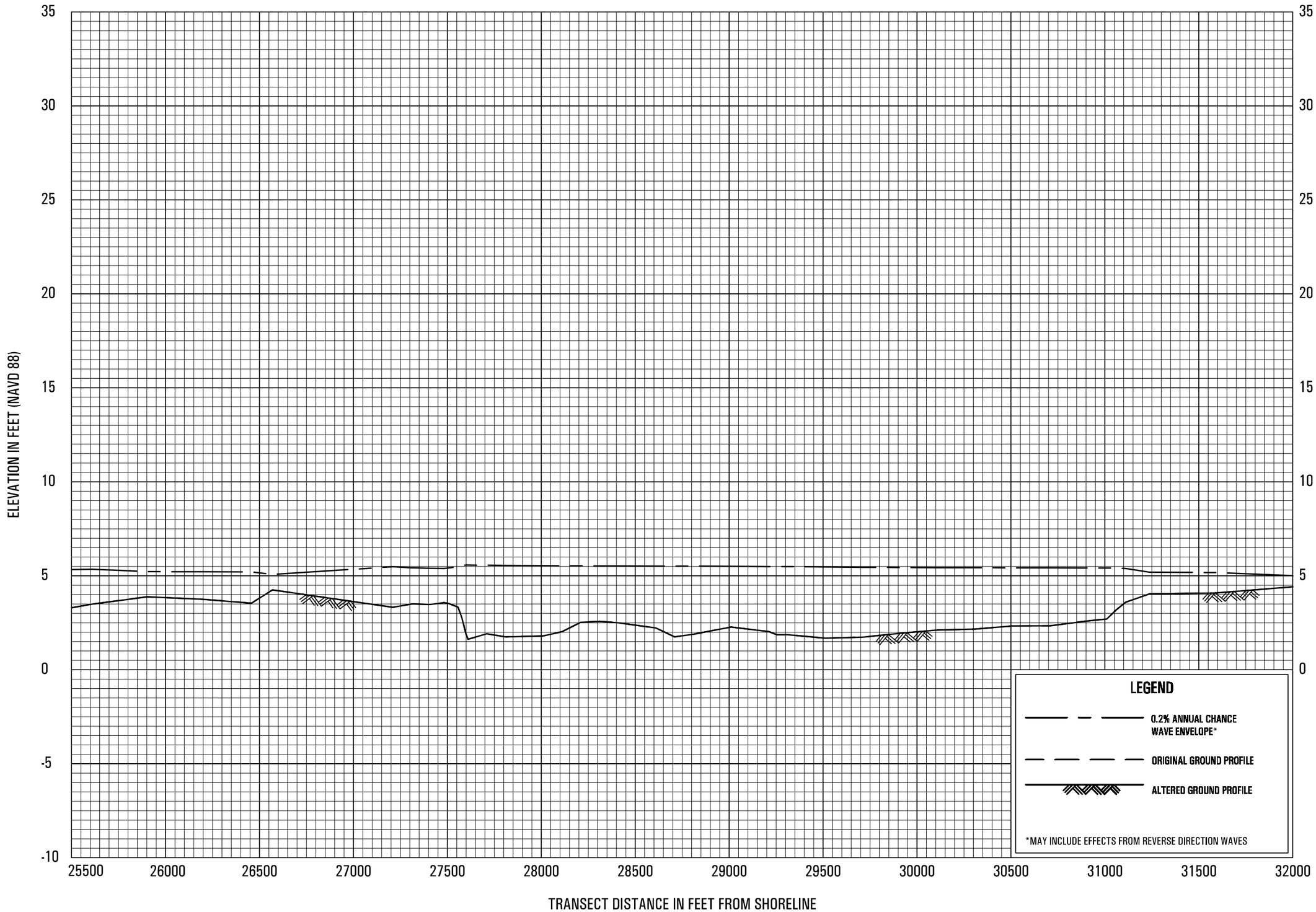

0.2% ANNUAL CHANCE WAVE ENVELOPE

TRANSECT 65

FEDERAL EMERGENCY MANAGEMENT AGENCY

VOLUSIA COUNTY, FL

AND INCORPORATED AREAS

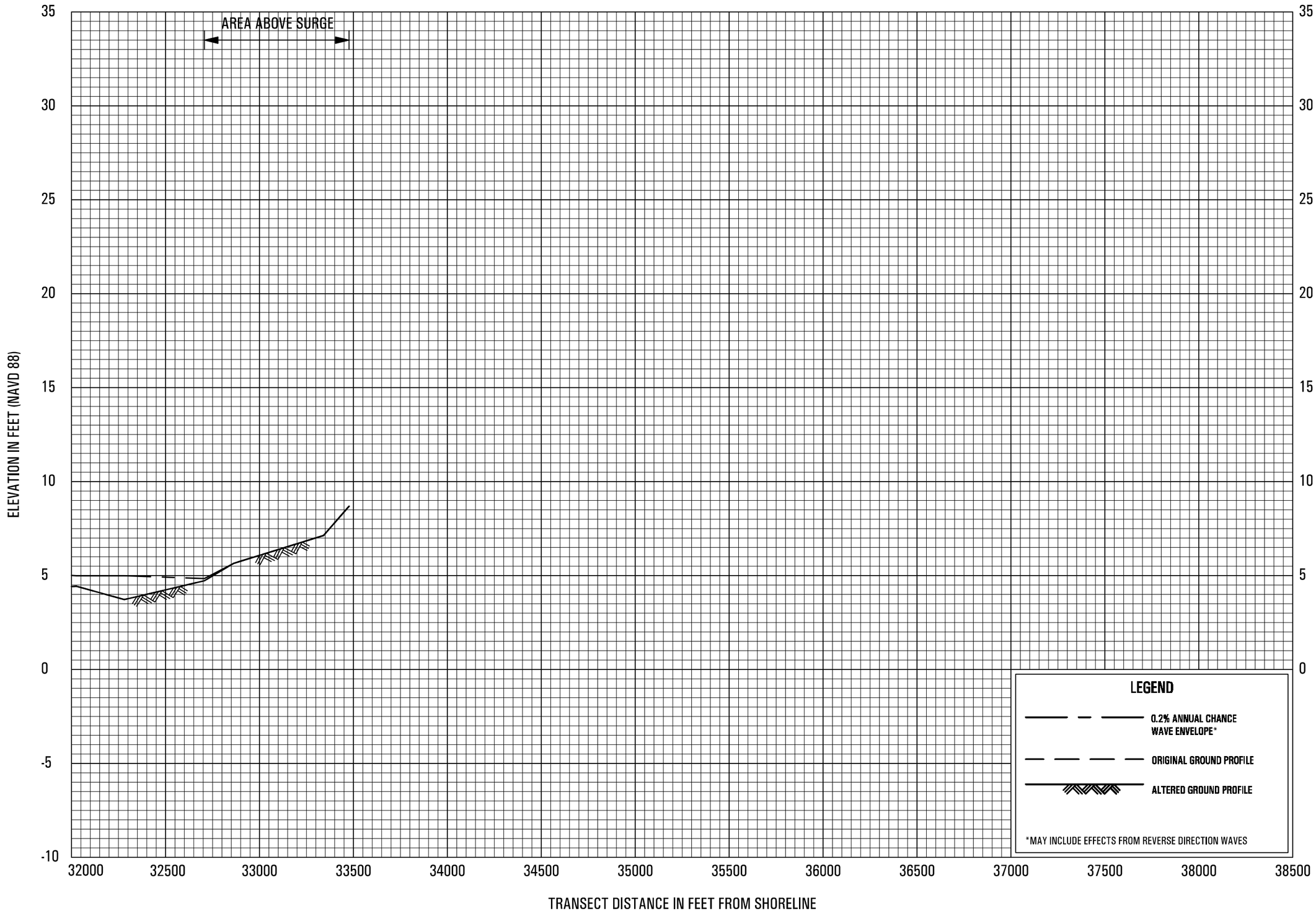

0.2% ANNUAL CHANCE WAVE ENVELOPE

TRANSECT 65

FEDERAL EMERGENCY MANAGEMENT AGENCY

VOLUSIA COUNTY, FL

AND INCORPORATED AREAS

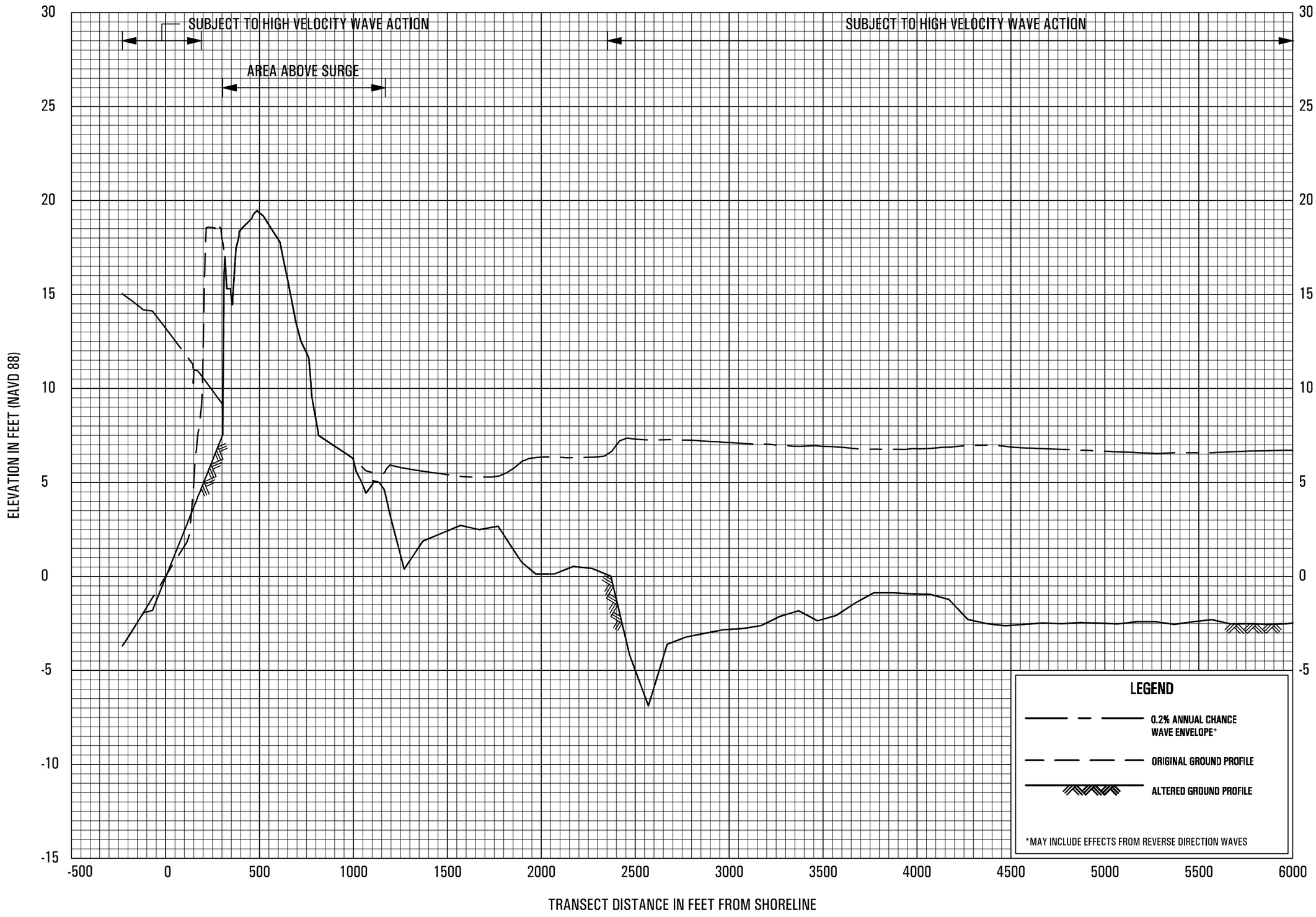

0.2% ANNUAL CHANCE WAVE ENVELOPE

TRANSECT 66

FEDERAL EMERGENCY MANAGEMENT AGENCY

VOLUSIA COUNTY, FL

AND INCORPORATED AREAS

200

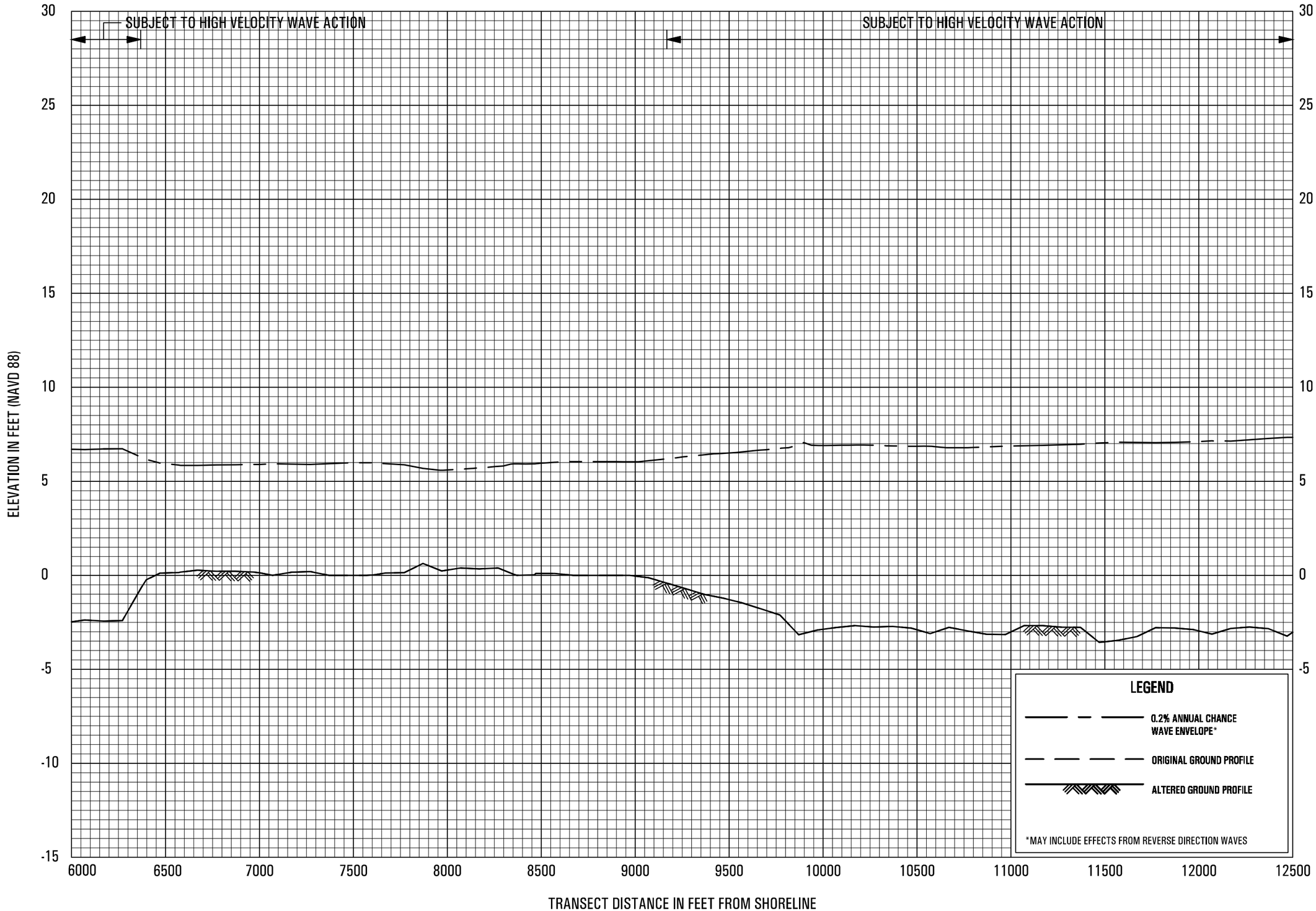

0.2% ANNUAL CHANCE WAVE ENVELOPE

TRANSECT 66

FEDERAL EMERGENCY MANAGEMENT AGENCY

VOLUSIA COUNTY, FL

AND INCORPORATED AREAS

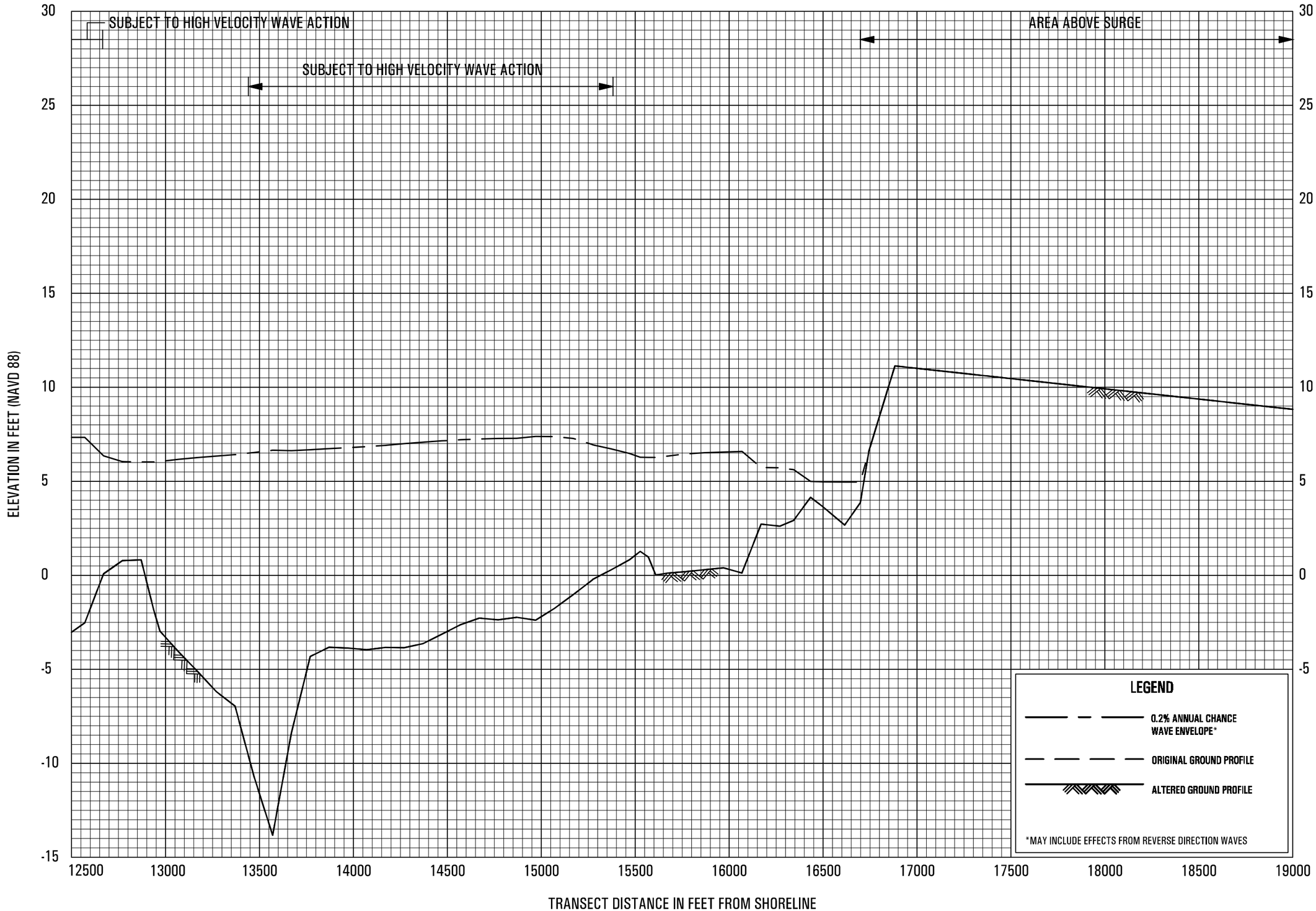

0.2% ANNUAL CHANCE WAVE ENVELOPE

TRANSECT 66

FEDERAL EMERGENCY MANAGEMENT AGENCY

VOLUSIA COUNTY, FL

AND INCORPORATED AREAS

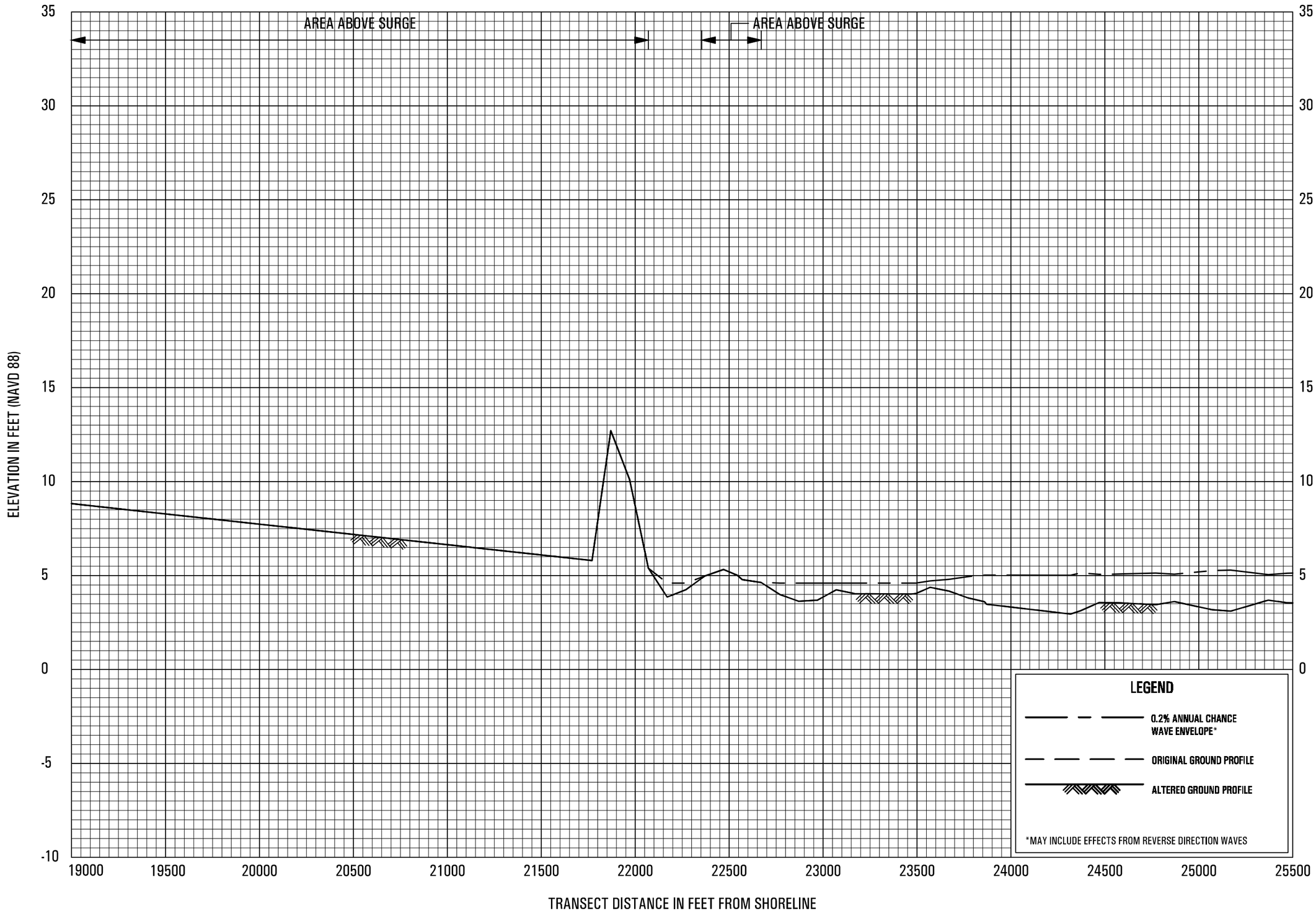

0.2% ANNUAL CHANCE WAVE ENVELOPE

TRANSECT 66

FEDERAL EMERGENCY MANAGEMENT AGENCY

VOLUSIA COUNTY, FL

AND INCORPORATED AREAS

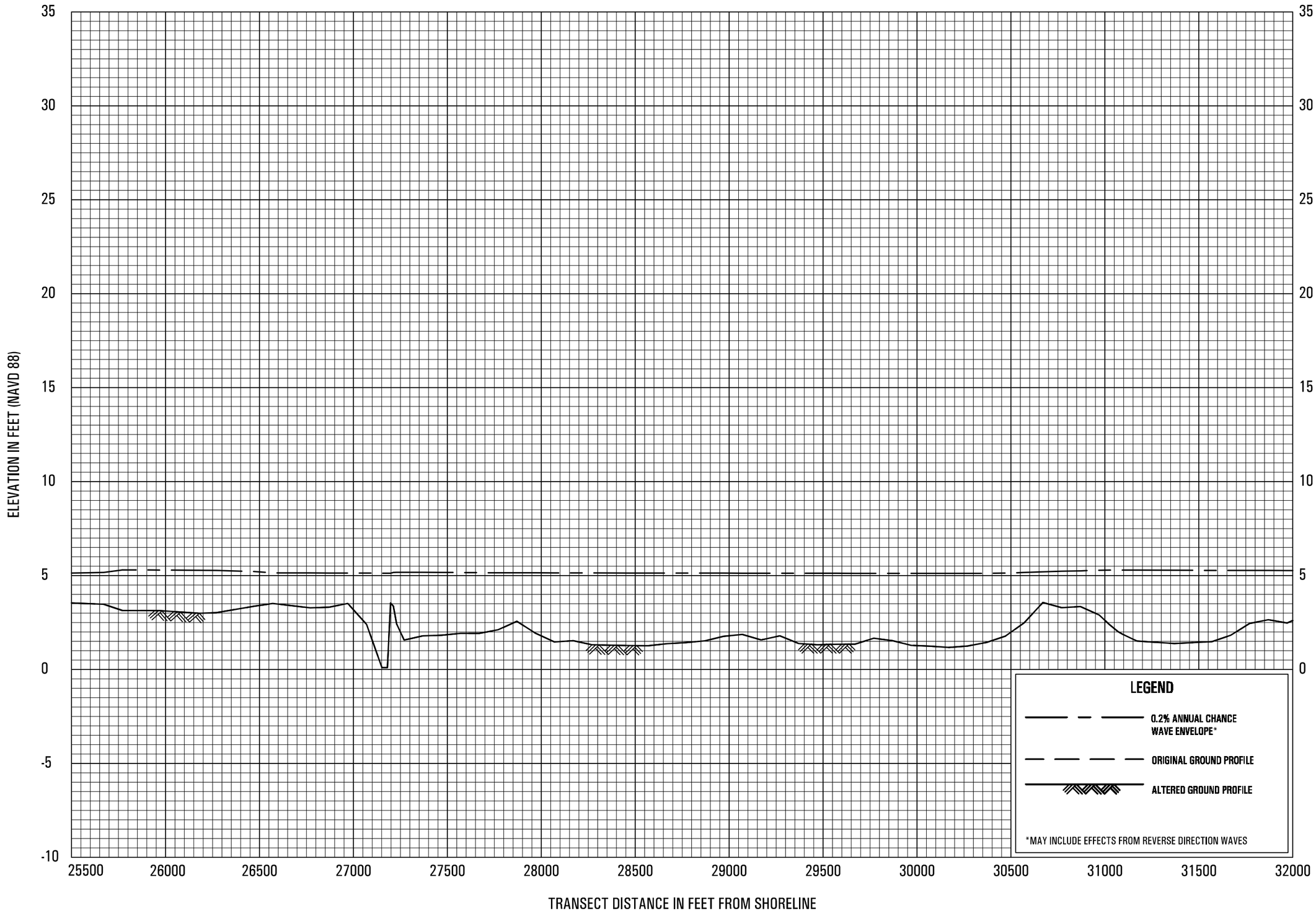

0.2% ANNUAL CHANCE WAVE ENVELOPE

TRANSECT 66

FEDERAL EMERGENCY MANAGEMENT AGENCY

VOLUSIA COUNTY, FL

AND INCORPORATED AREAS

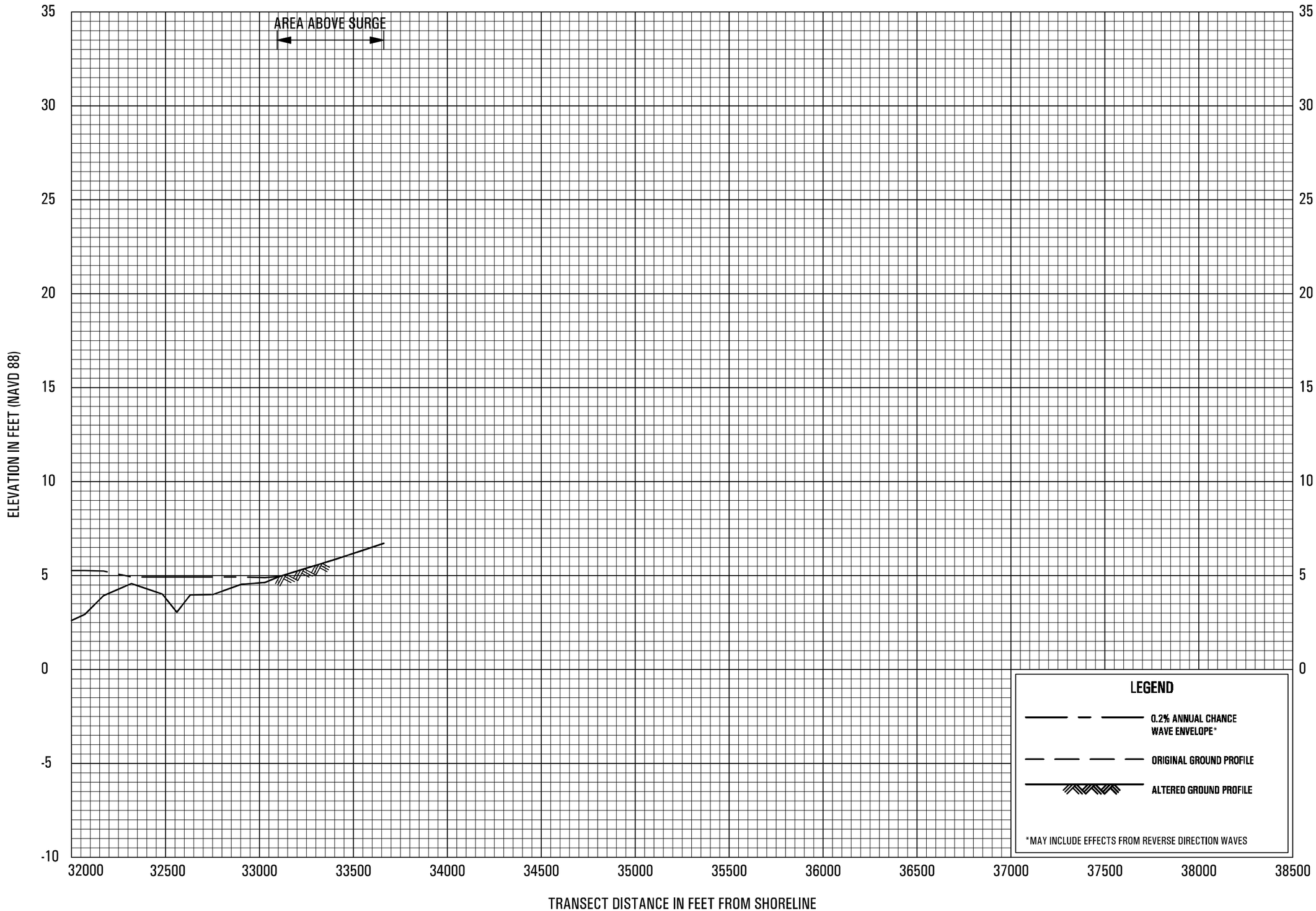

0.2% ANNUAL CHANCE WAVE ENVELOPE

TRANSECT 66

FEDERAL EMERGENCY MANAGEMENT AGENCY

VOLUSIA COUNTY, FL

AND INCORPORATED AREAS

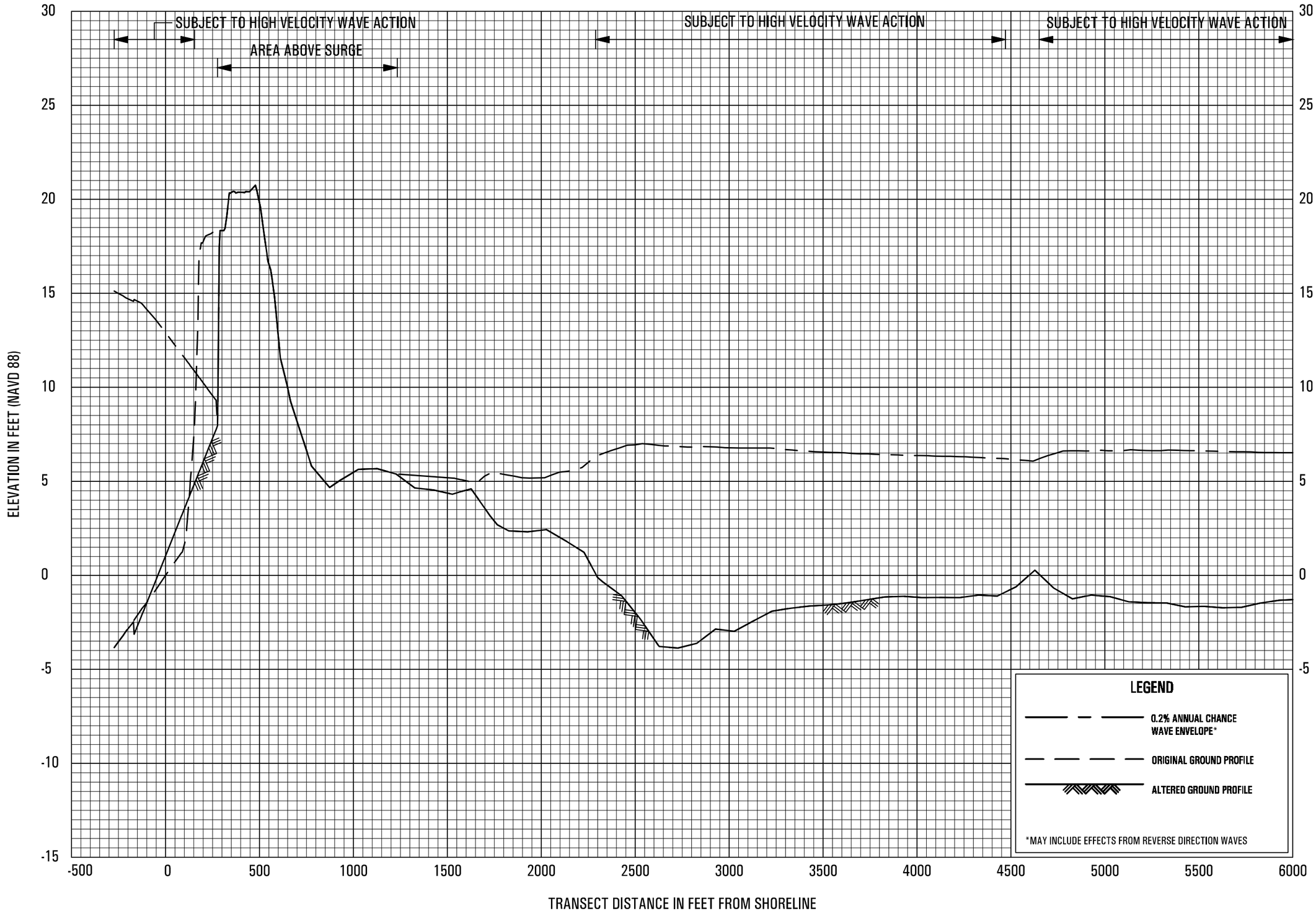

0.2% ANNUAL CHANCE WAVE ENVELOPE

TRANSECT 67

FEDERAL EMERGENCY MANAGEMENT AGENCY

VOLUSIA COUNTY, FL

AND INCORPORATED AREAS

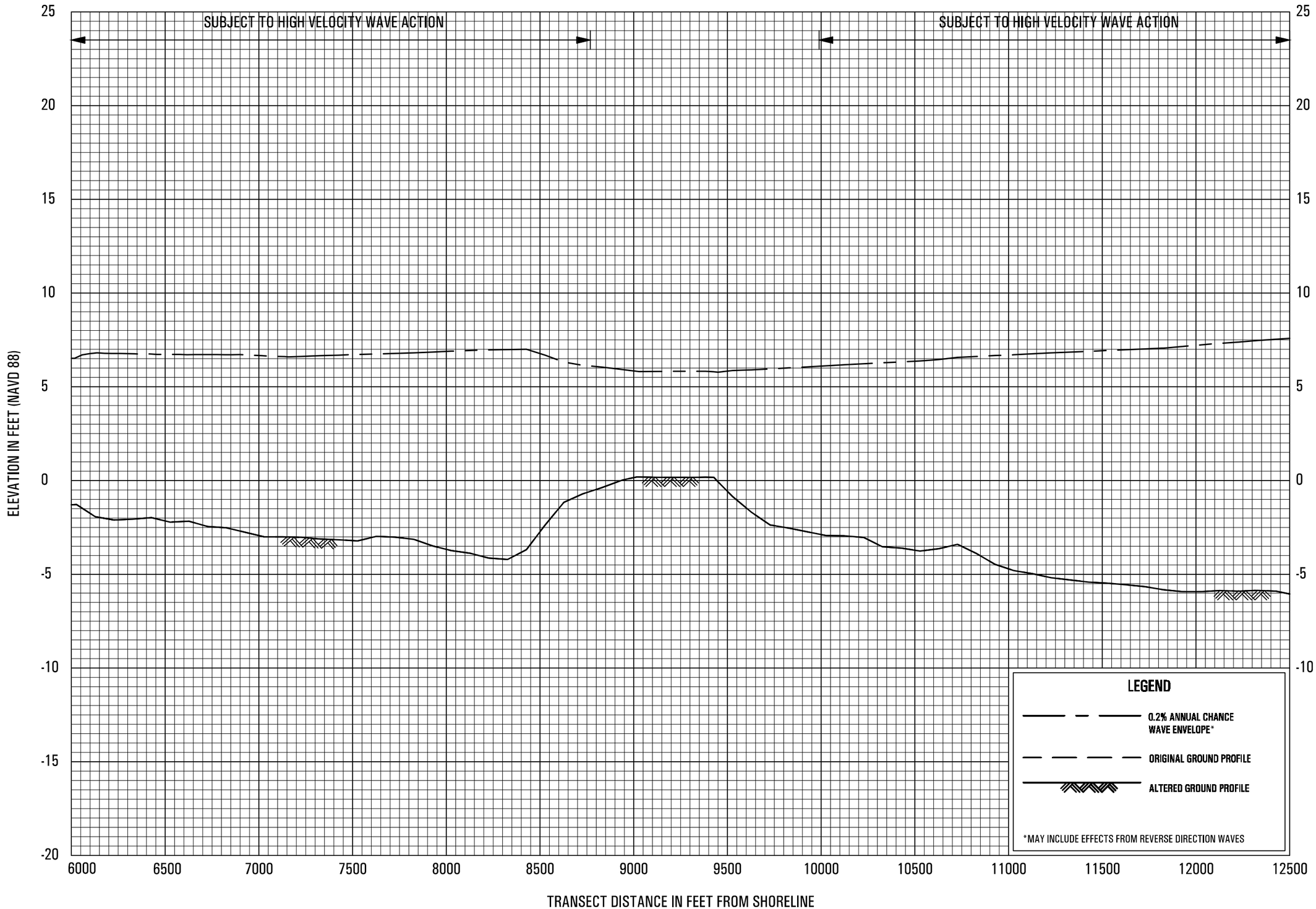

0.2% ANNUAL CHANCE WAVE ENVELOPE

TRANSECT 67

FEDERAL EMERGENCY MANAGEMENT AGENCY

VOLUSIA COUNTY, FL

AND INCORPORATED AREAS

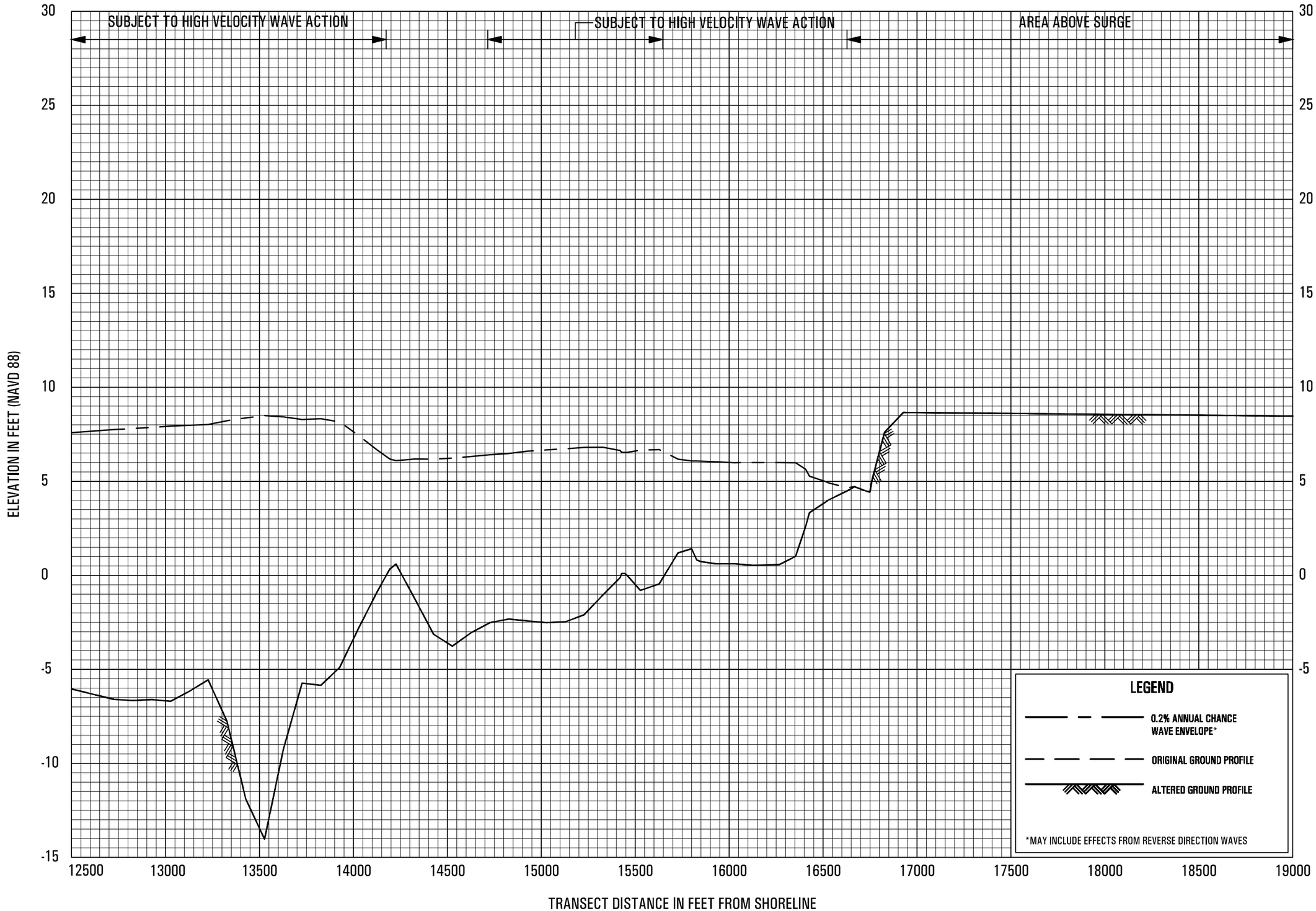

0.2% ANNUAL CHANCE WAVE ENVELOPE

TRANSECT 67

FEDERAL EMERGENCY MANAGEMENT AGENCY

VOLUSIA COUNTY, FL

AND INCORPORATED AREAS

208

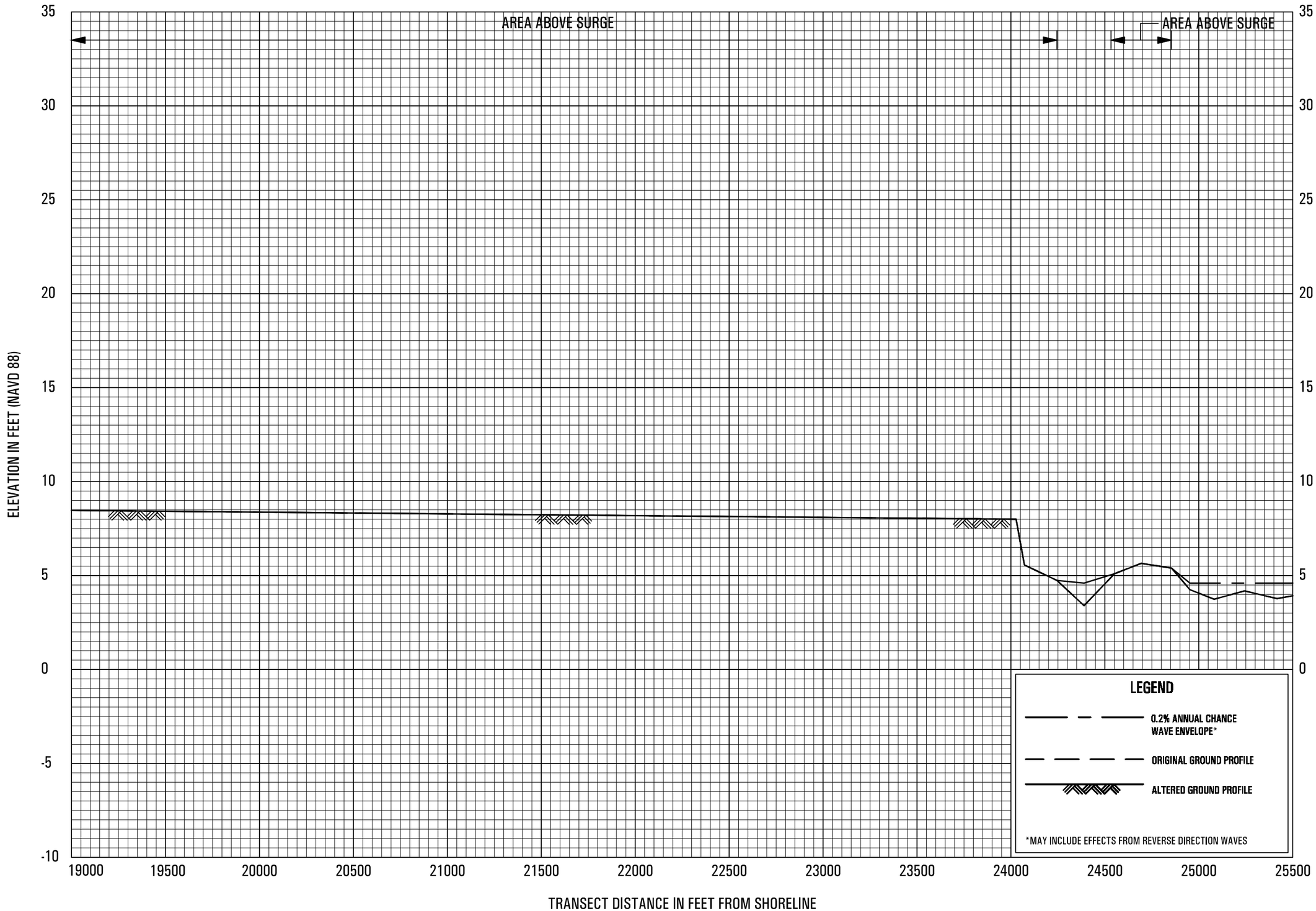

0.2% ANNUAL CHANCE WAVE ENVELOPE

TRANSECT 67

FEDERAL EMERGENCY MANAGEMENT AGENCY

VOLUSIA COUNTY, FL

AND INCORPORATED AREAS

209

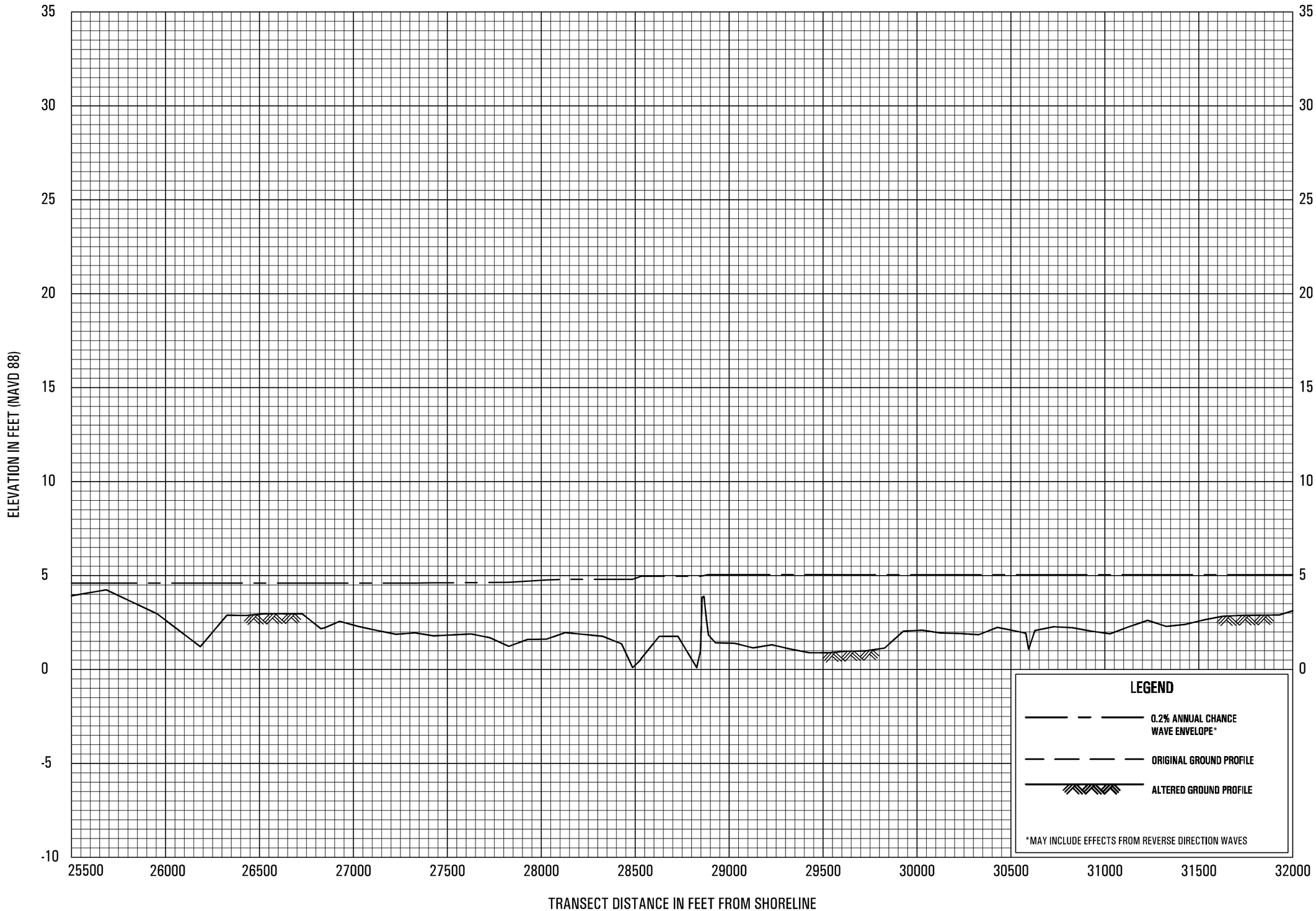

0.2% ANNUAL CHANCE WAVE ENVELOPE

TRANSECT 67

FEDERAL EMERGENCY MANAGEMENT AGENCY

VOLUSIA COUNTY, FL

AND INCORPORATED AREAS

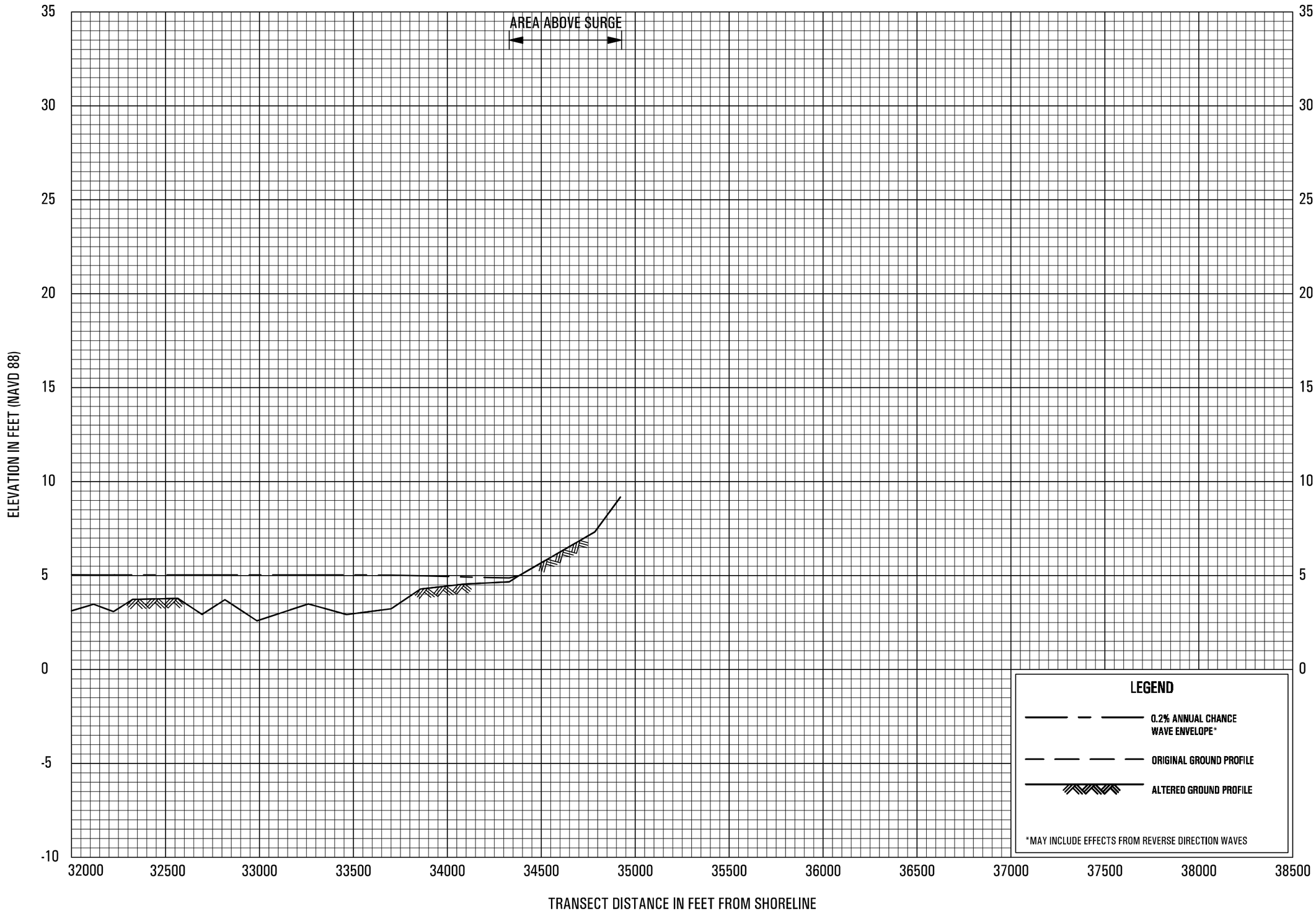

0.2% ANNUAL CHANCE WAVE ENVELOPE

TRANSECT 67

FEDERAL EMERGENCY MANAGEMENT AGENCY

VOLUSIA COUNTY, FL

AND INCORPORATED AREAS

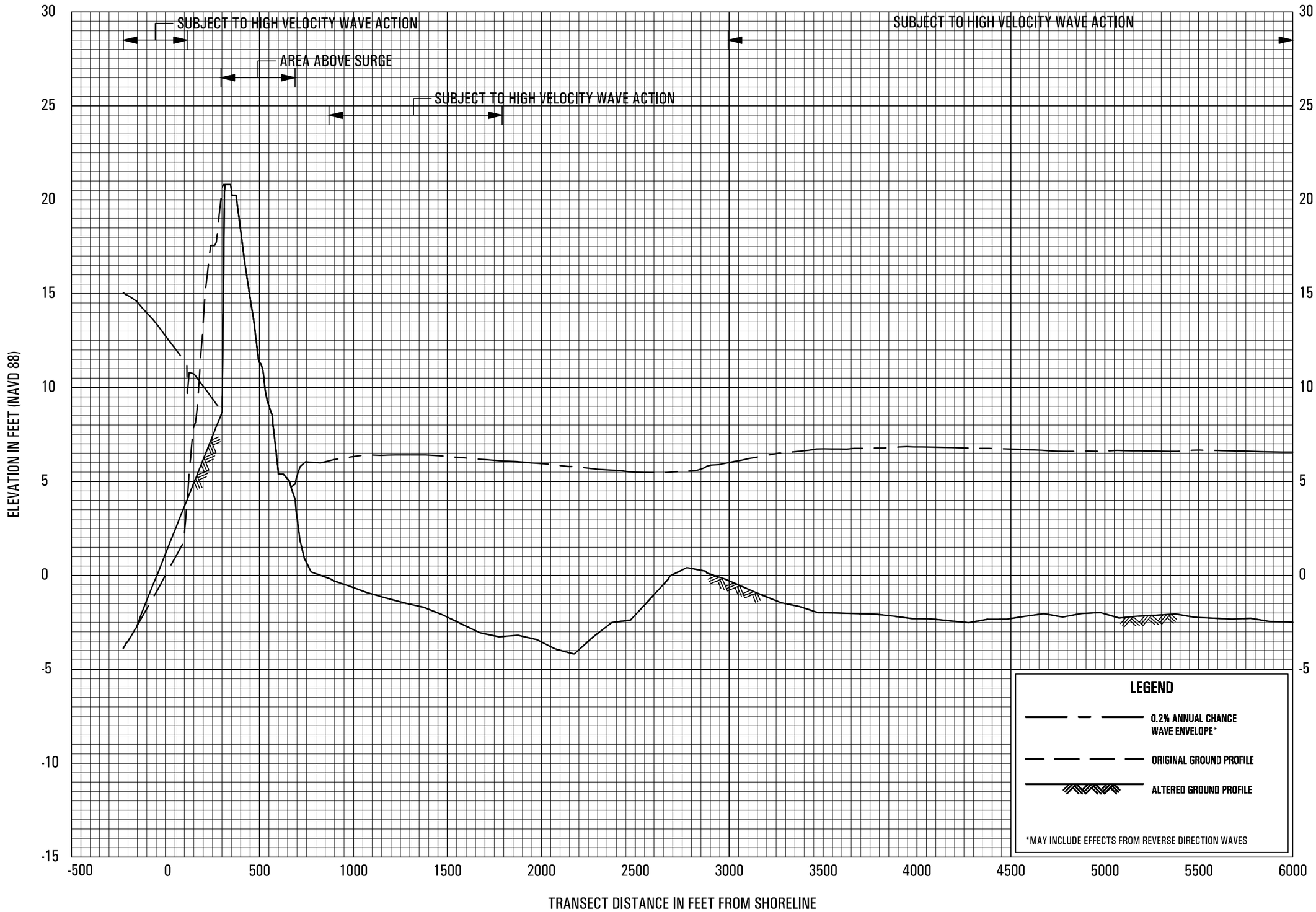

0.2% ANNUAL CHANCE WAVE ENVELOPE

TRANSECT 68

FEDERAL EMERGENCY MANAGEMENT AGENCY

VOLUSIA COUNTY, FL

AND INCORPORATED AREAS

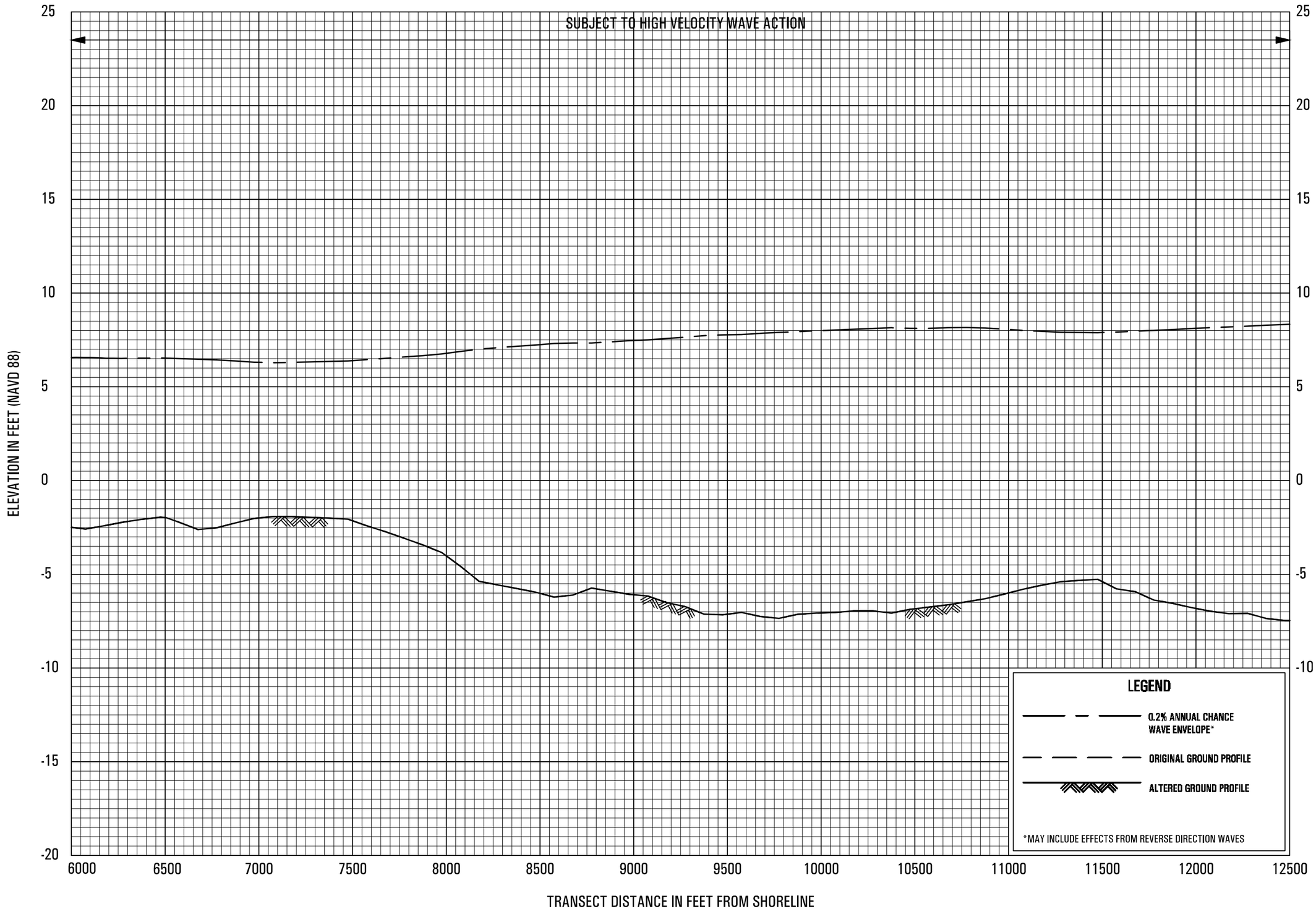

0.2% ANNUAL CHANCE WAVE ENVELOPE

TRANSECT 68

FEDERAL EMERGENCY MANAGEMENT AGENCY

VOLUSIA COUNTY, FL

AND INCORPORATED AREAS

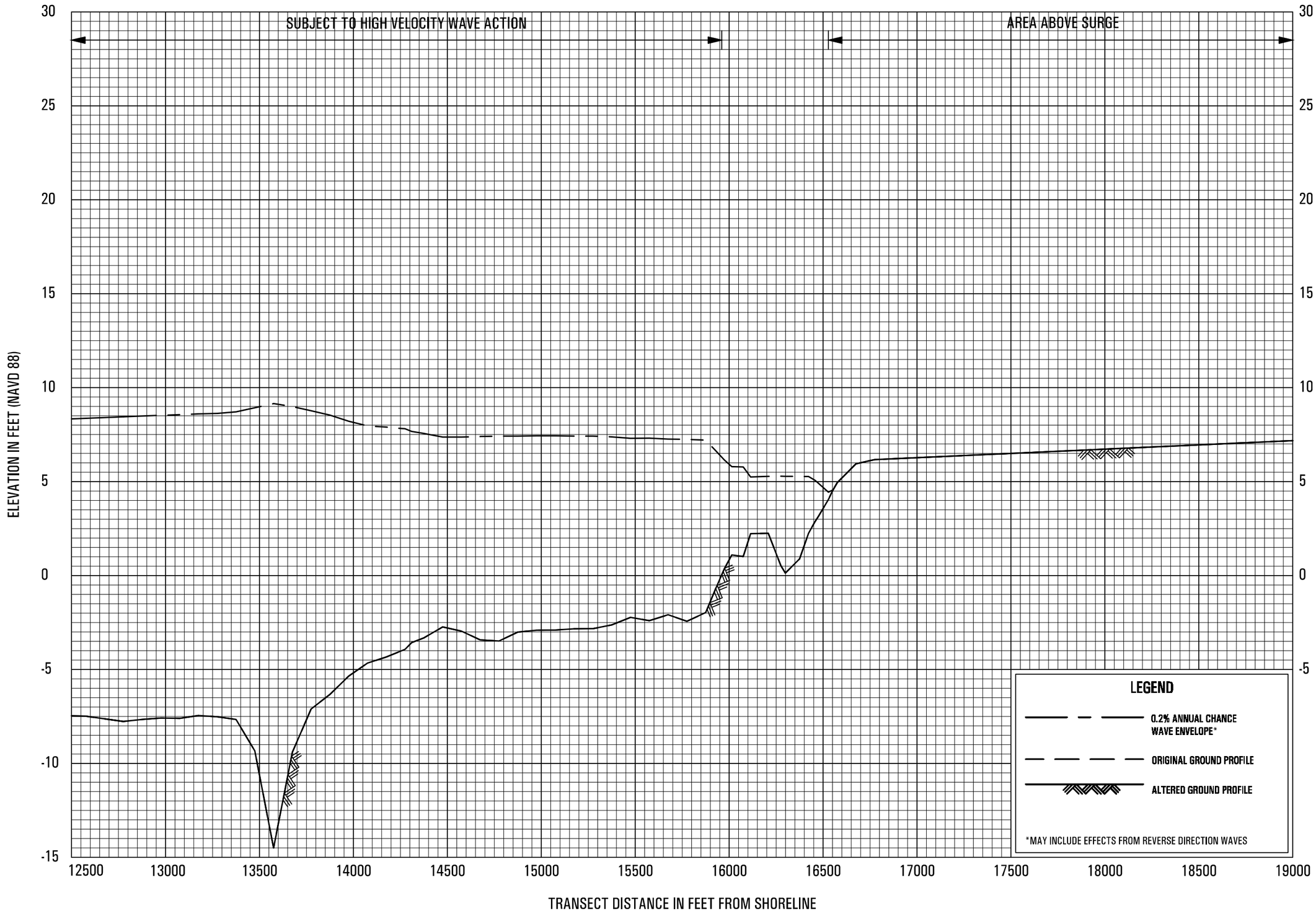

0.2% ANNUAL CHANCE WAVE ENVELOPE

TRANSECT 68

FEDERAL EMERGENCY MANAGEMENT AGENCY

VOLUSIA COUNTY, FL

AND INCORPORATED AREAS

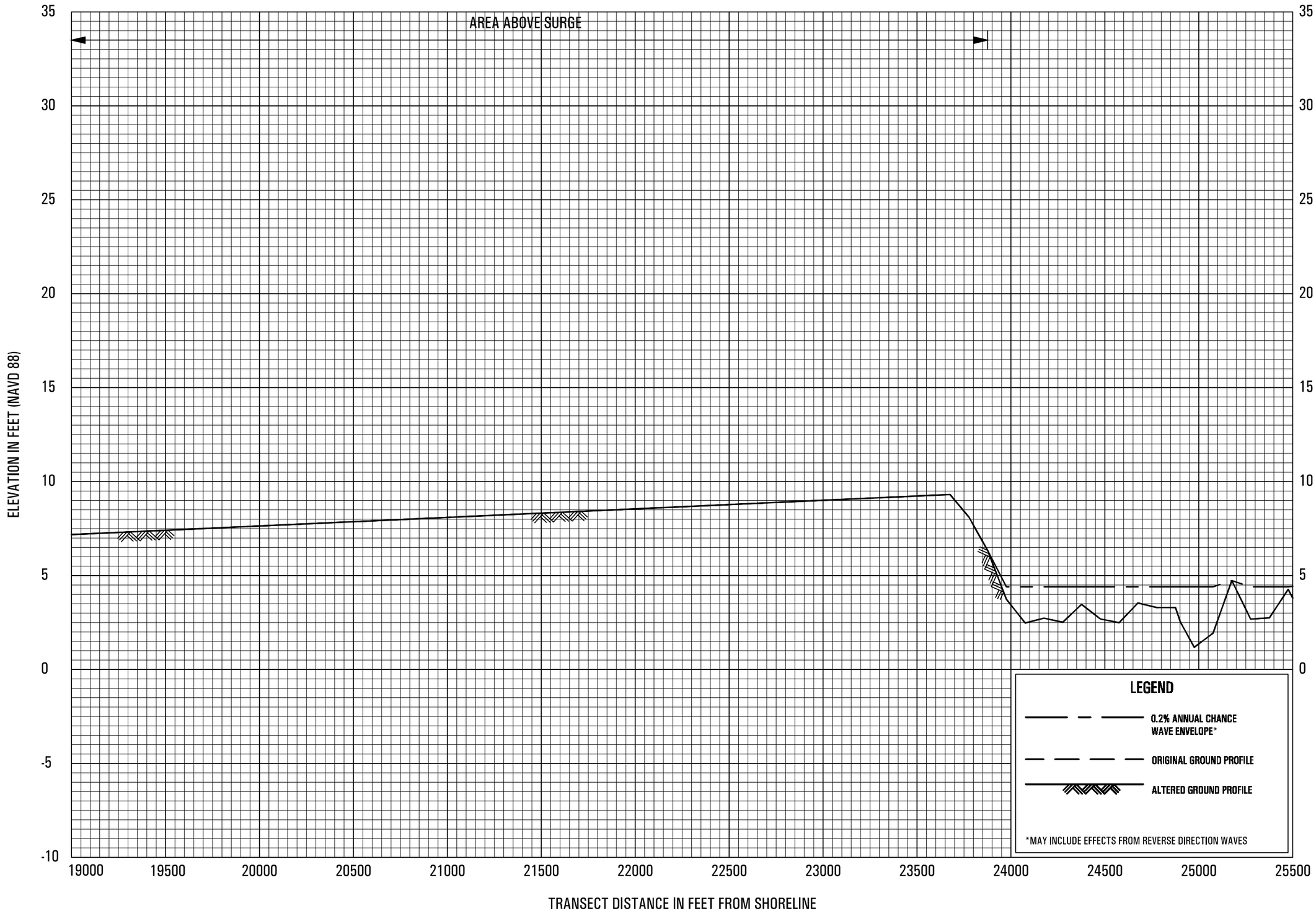

0.2% ANNUAL CHANCE WAVE ENVELOPE

TRANSECT 68

FEDERAL EMERGENCY MANAGEMENT AGENCY

VOLUSIA COUNTY, FL

AND INCORPORATED AREAS

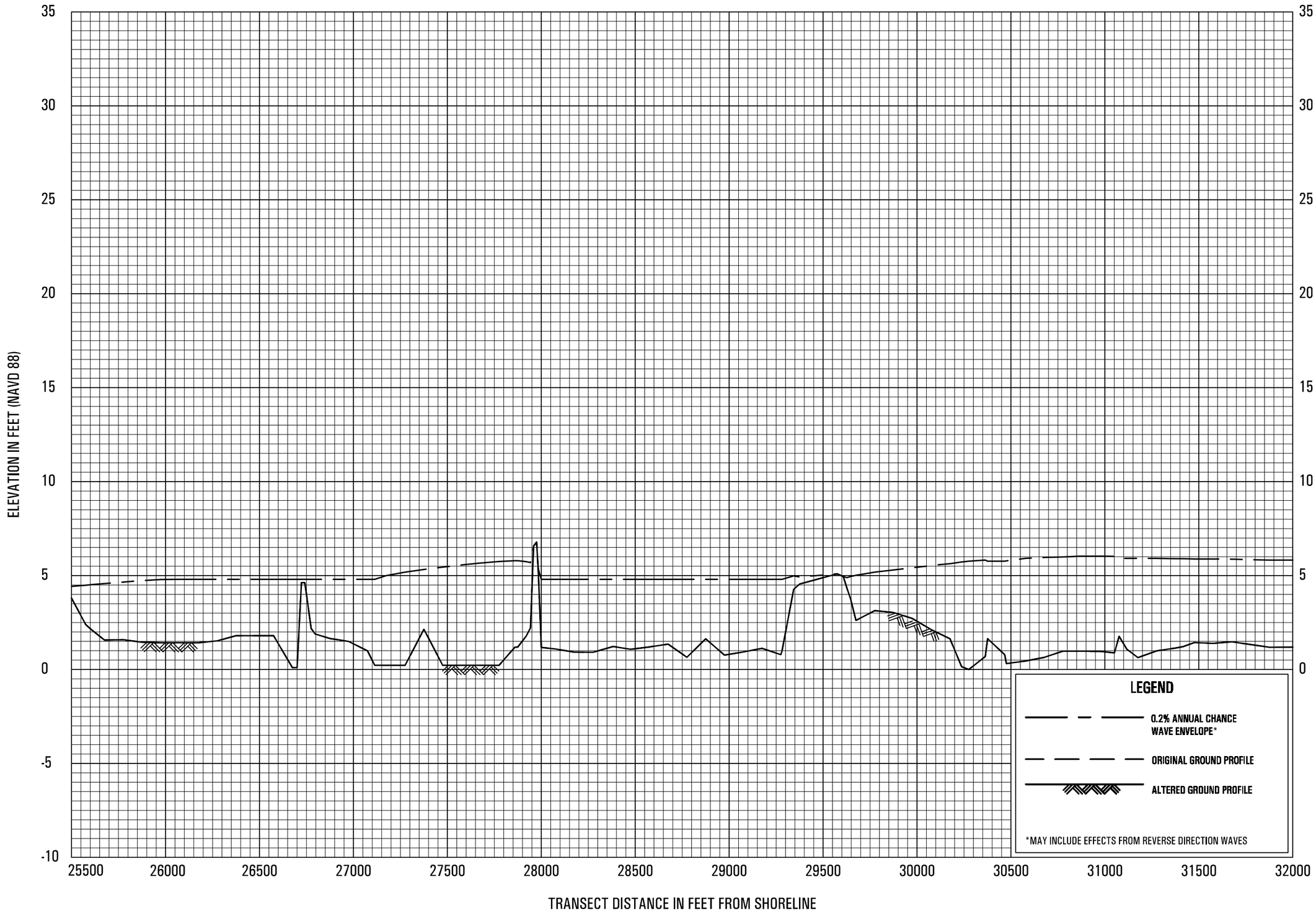

0.2% ANNUAL CHANCE WAVE ENVELOPE

TRANSECT 68

FEDERAL EMERGENCY MANAGEMENT AGENCY

VOLUSIA COUNTY, FL

AND INCORPORATED AREAS

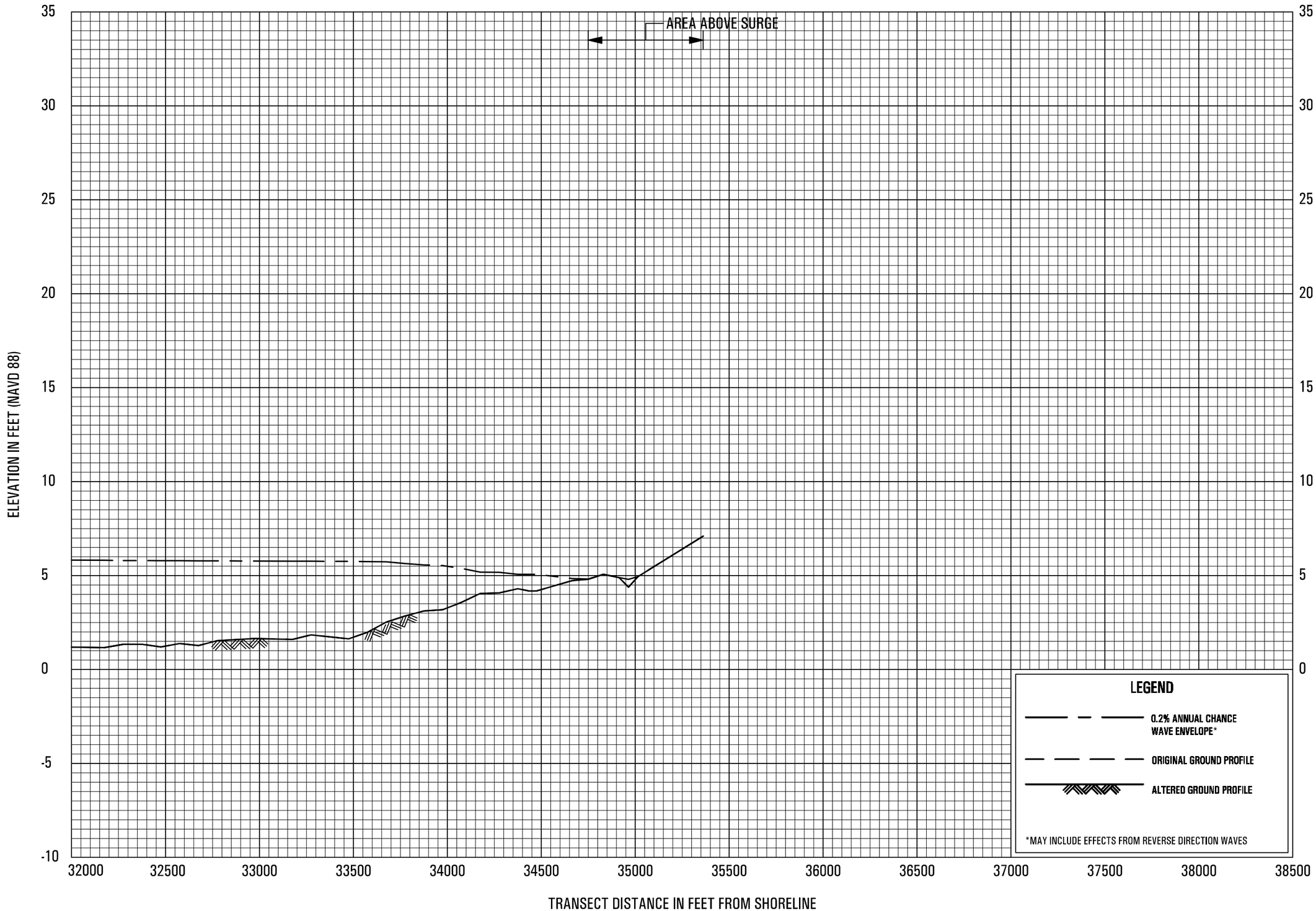

0.2% ANNUAL CHANCE WAVE ENVELOPE

TRANSECT 68

FEDERAL EMERGENCY MANAGEMENT AGENCY

VOLUSIA COUNTY, FL

AND INCORPORATED AREAS

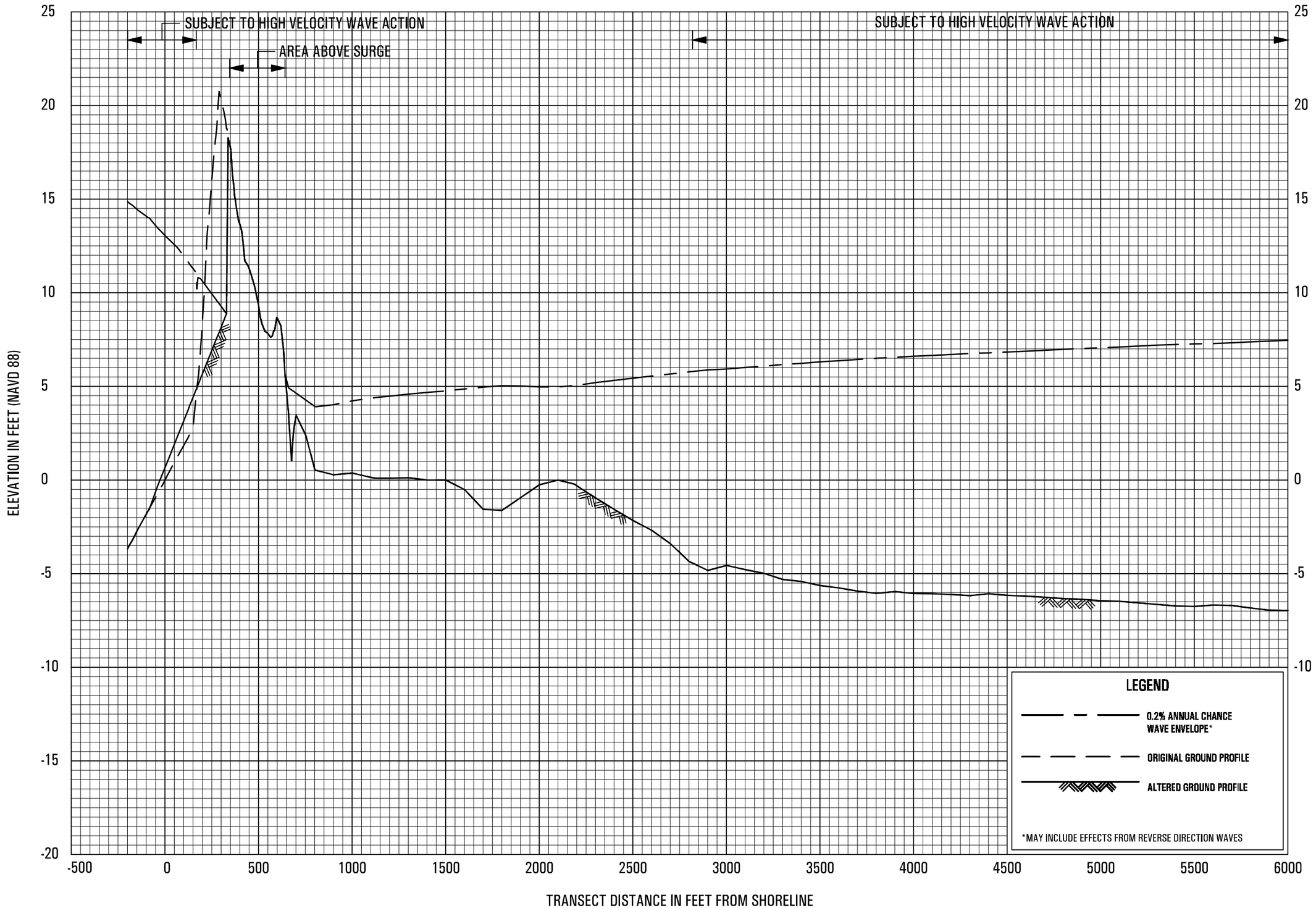

0.2% ANNUAL CHANCE WAVE ENVELOPE

TRANSECT 69

FEDERAL EMERGENCY MANAGEMENT AGENCY

VOLUSIA COUNTY, FL

AND INCORPORATED AREAS

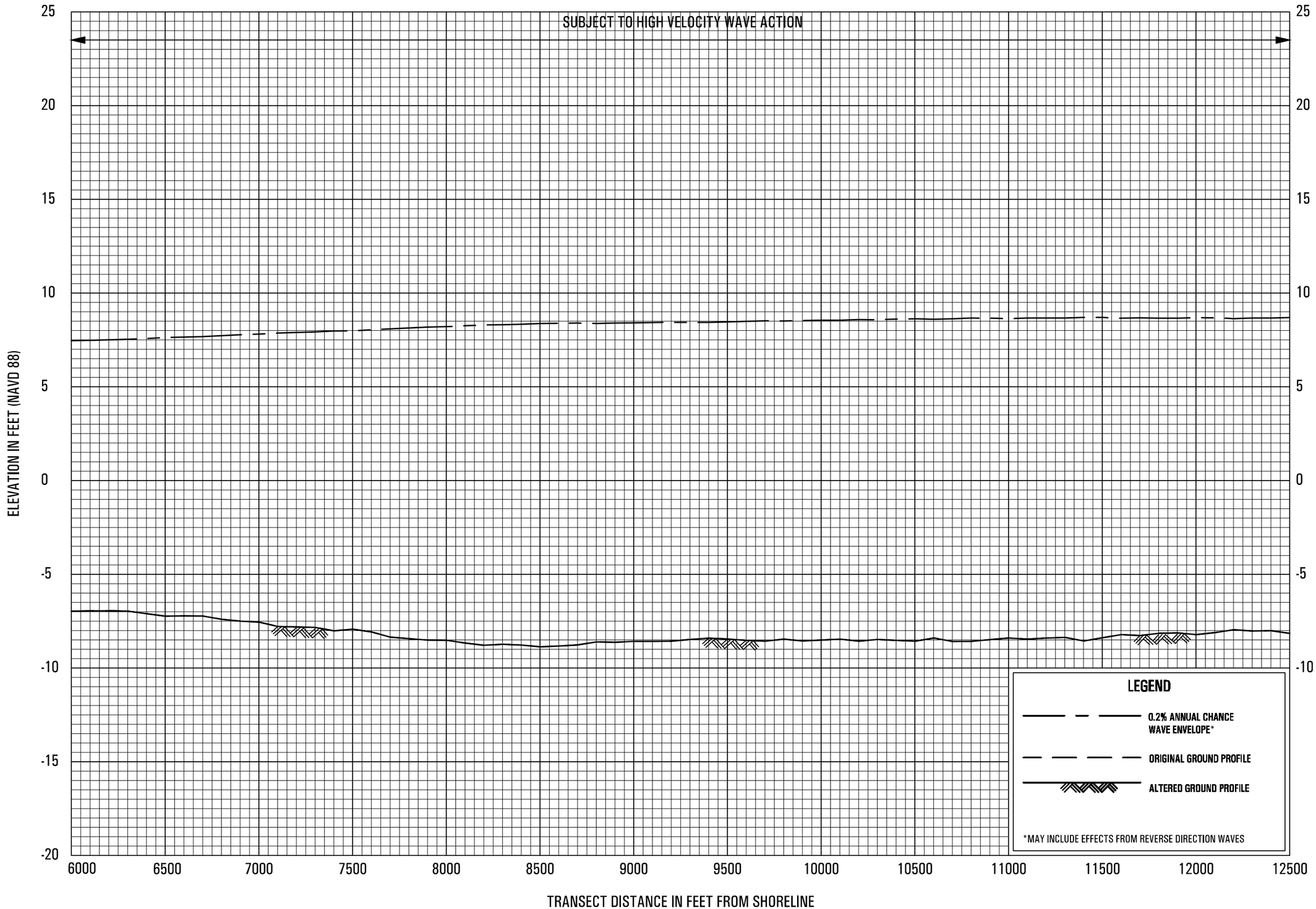

0.2% ANNUAL CHANCE WAVE ENVELOPE

TRANSECT 69

FEDERAL EMERGENCY MANAGEMENT AGENCY

VOLUSIA COUNTY, FL

AND INCORPORATED AREAS

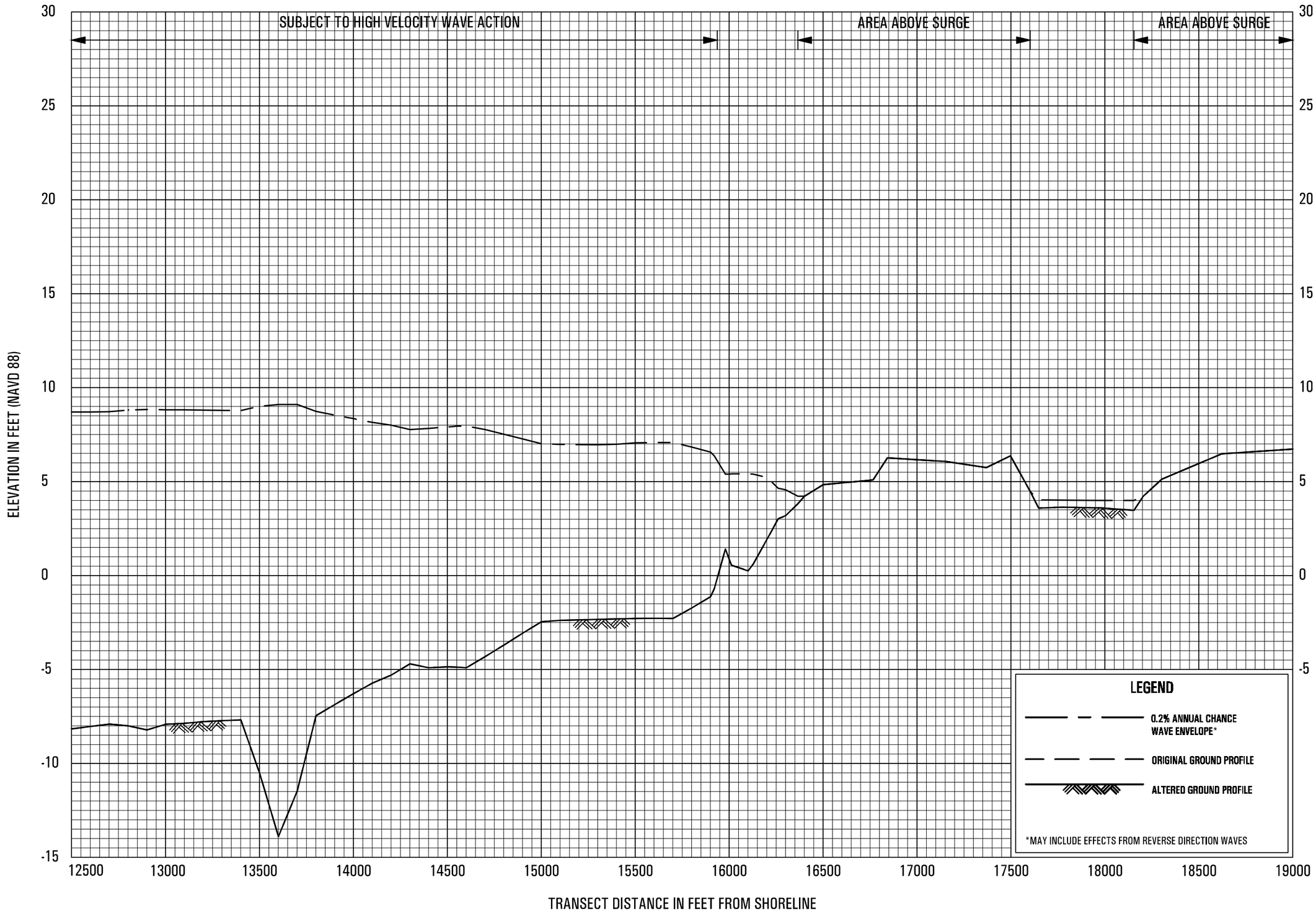

0.2% ANNUAL CHANCE WAVE ENVELOPE

TRANSECT 69

FEDERAL EMERGENCY MANAGEMENT AGENCY

VOLUSIA COUNTY, FL

AND INCORPORATED AREAS

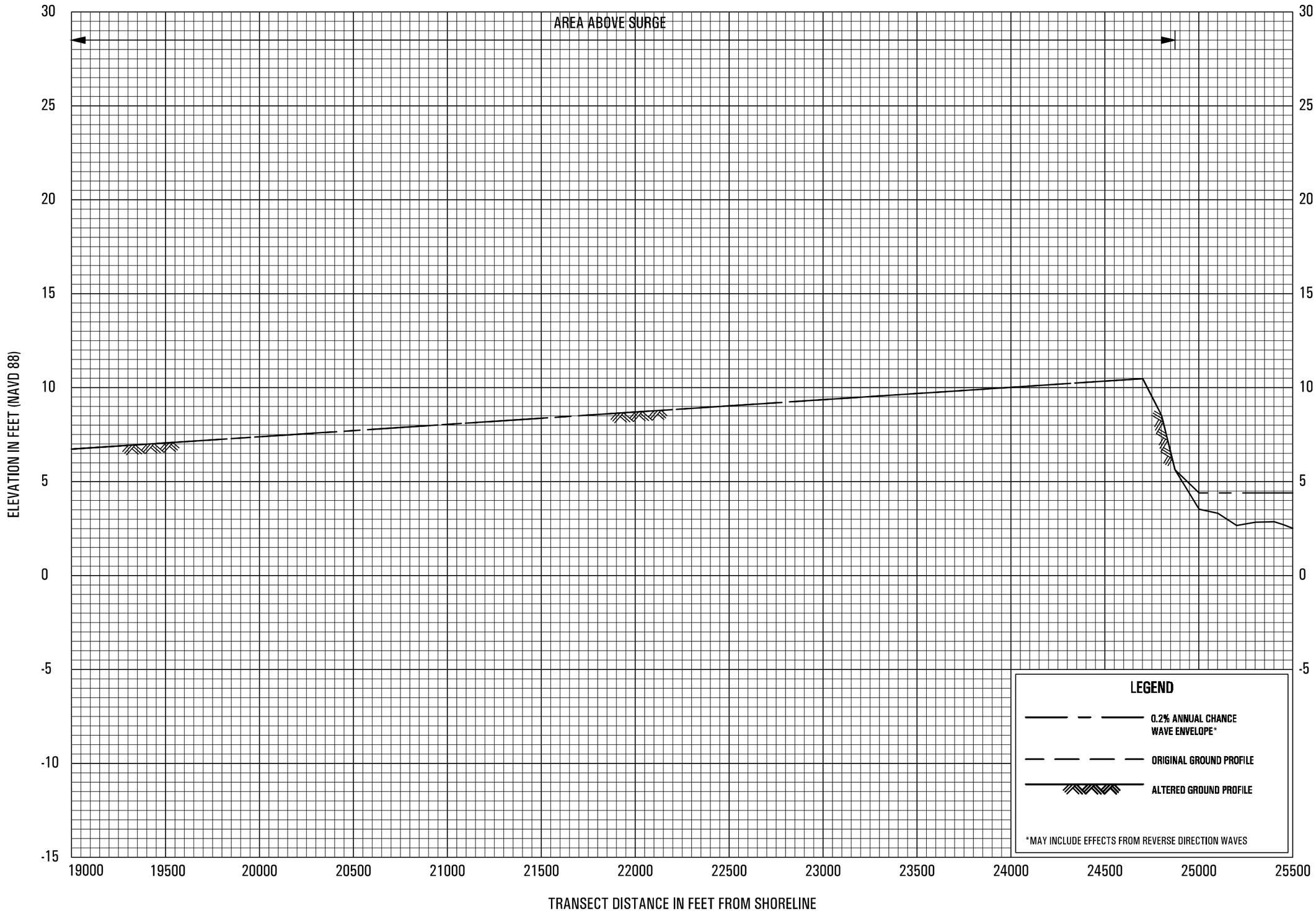

0.2% ANNUAL CHANCE WAVE ENVELOPE

TRANSECT 69

FEDERAL EMERGENCY MANAGEMENT AGENCY

VOLUSIA COUNTY, FL

AND INCORPORATED AREAS

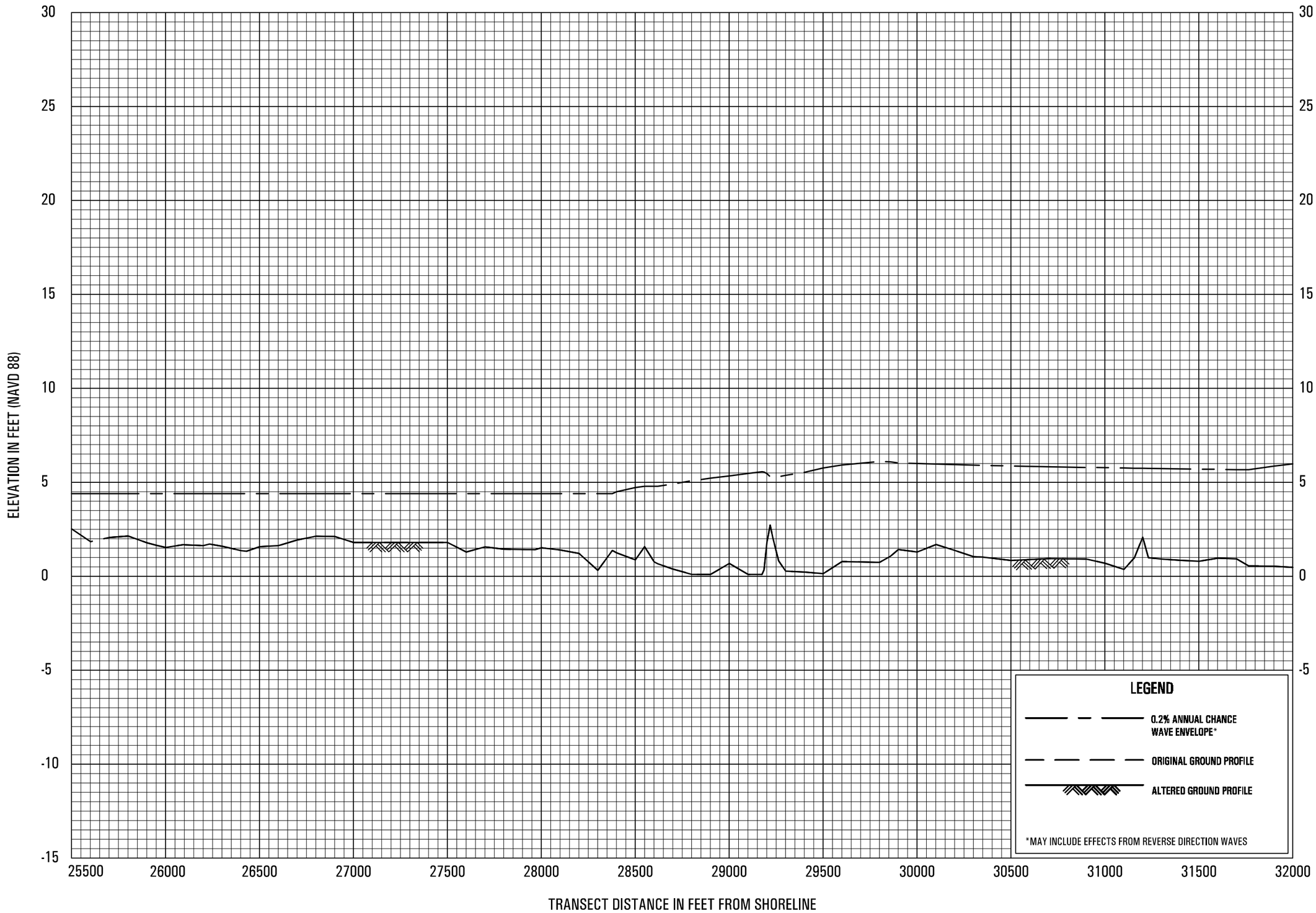

0.2% ANNUAL CHANCE WAVE ENVELOPE

TRANSECT 69

FEDERAL EMERGENCY MANAGEMENT AGENCY

VOLUSIA COUNTY, FL

AND INCORPORATED AREAS

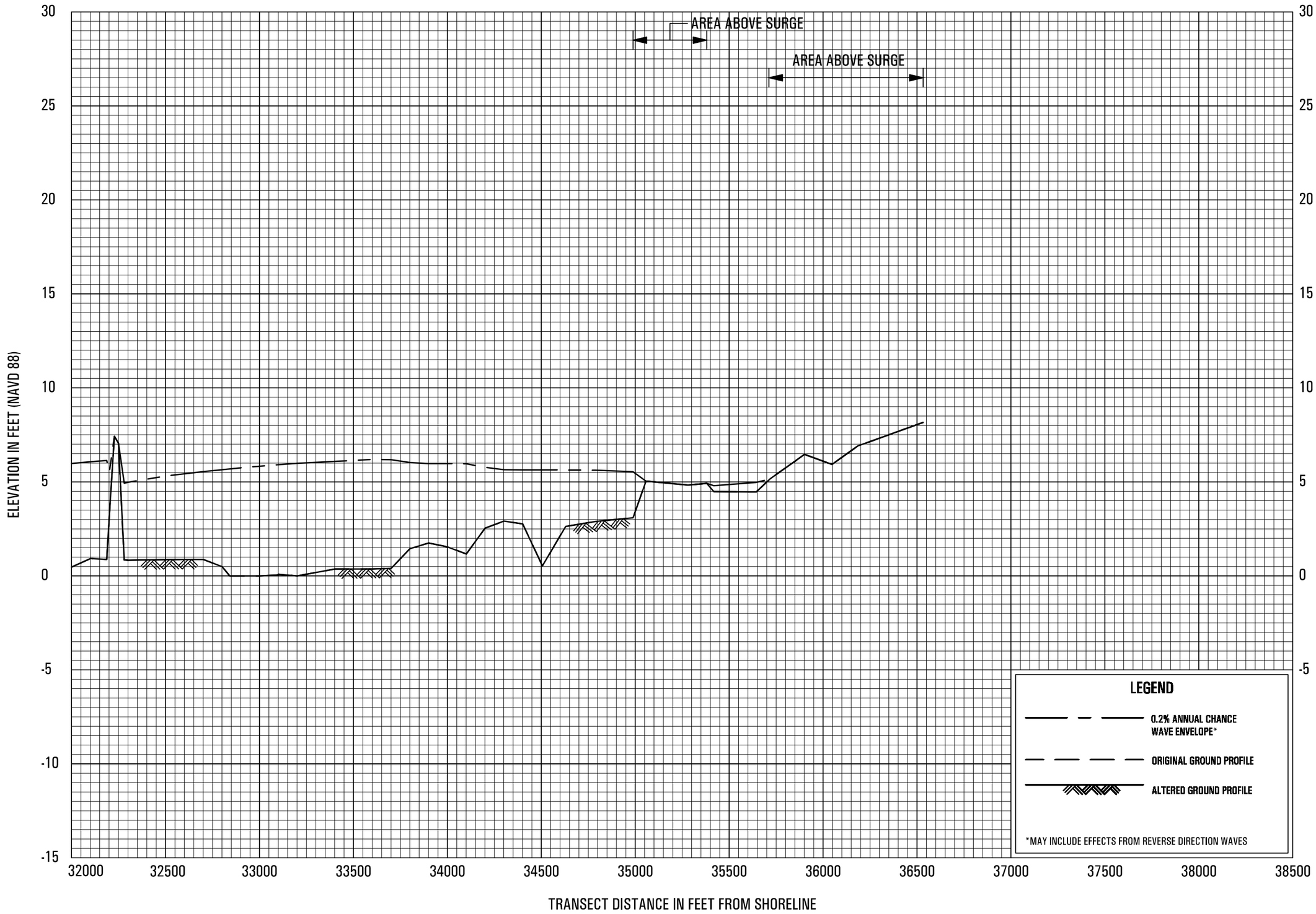

0.2% ANNUAL CHANCE WAVE ENVELOPE

TRANSECT 69

FEDERAL EMERGENCY MANAGEMENT AGENCY

VOLUSIA COUNTY, FL

AND INCORPORATED AREAS

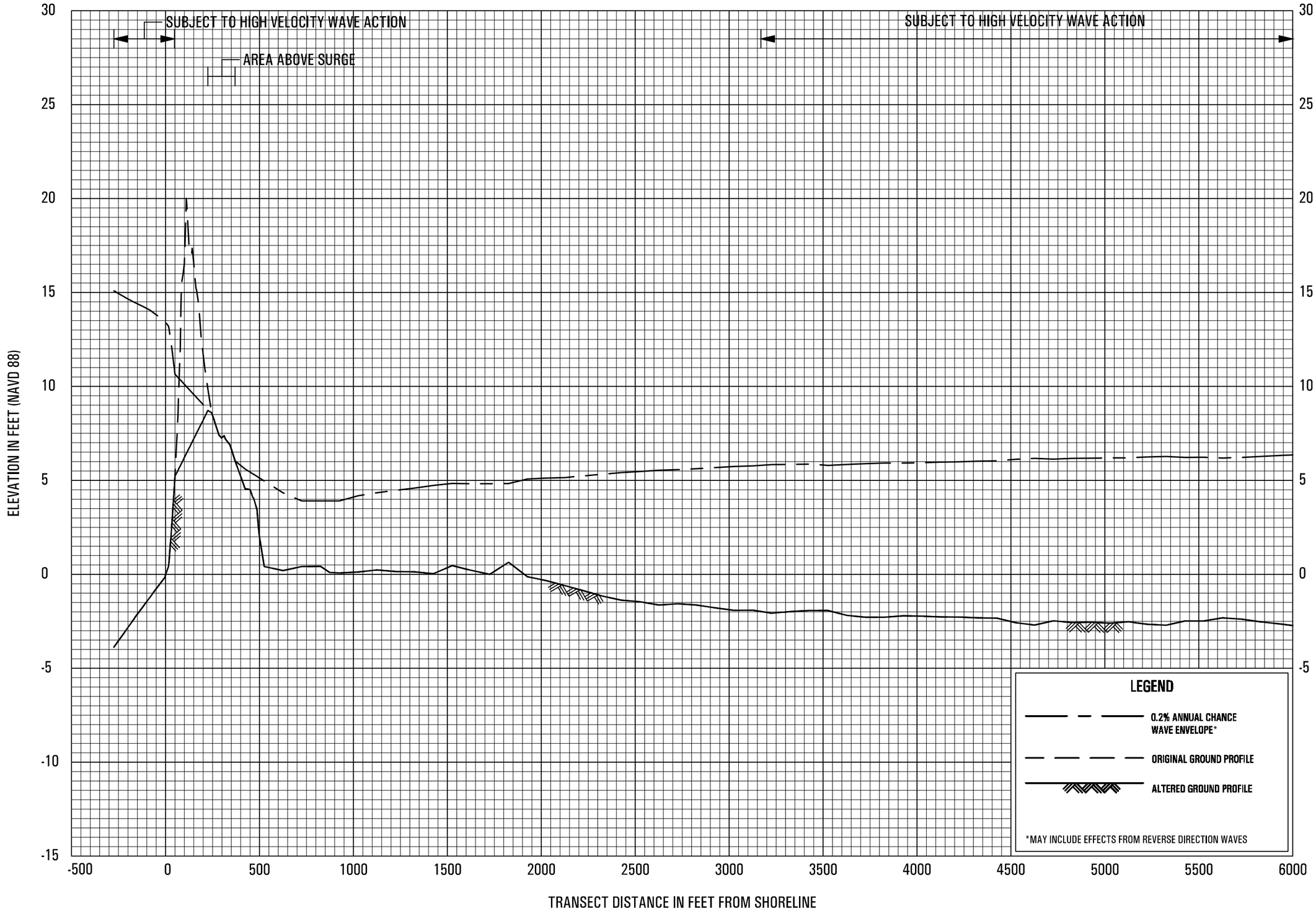

0.2% ANNUAL CHANCE WAVE ENVELOPE

TRANSECT 70

FEDERAL EMERGENCY MANAGEMENT AGENCY

VOLUSIA COUNTY, FL

AND INCORPORATED AREAS

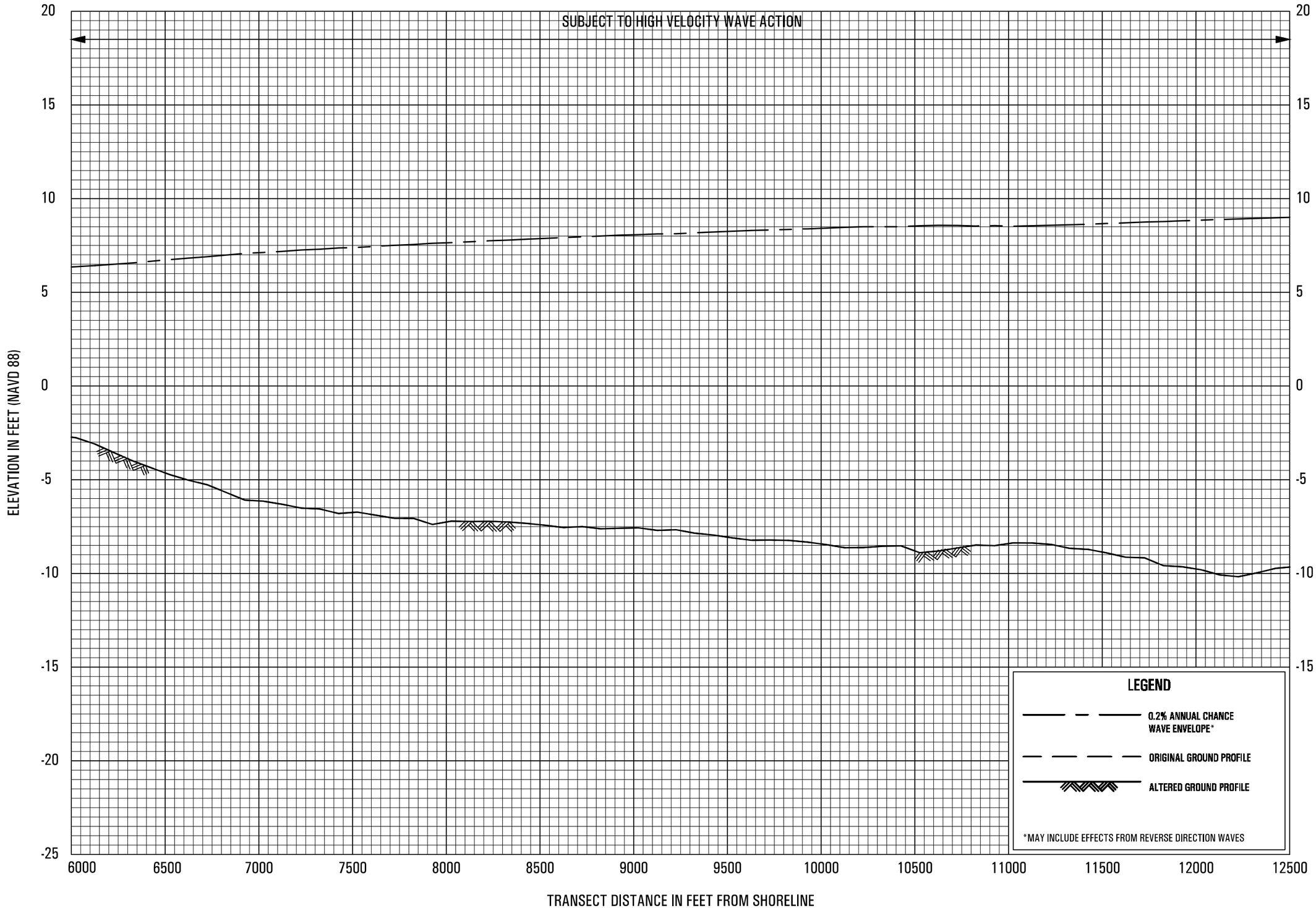

0.2% ANNUAL CHANCE WAVE ENVELOPE

TRANSECT 70

FEDERAL EMERGENCY MANAGEMENT AGENCY

VOLUSIA COUNTY, FL

AND INCORPORATED AREAS

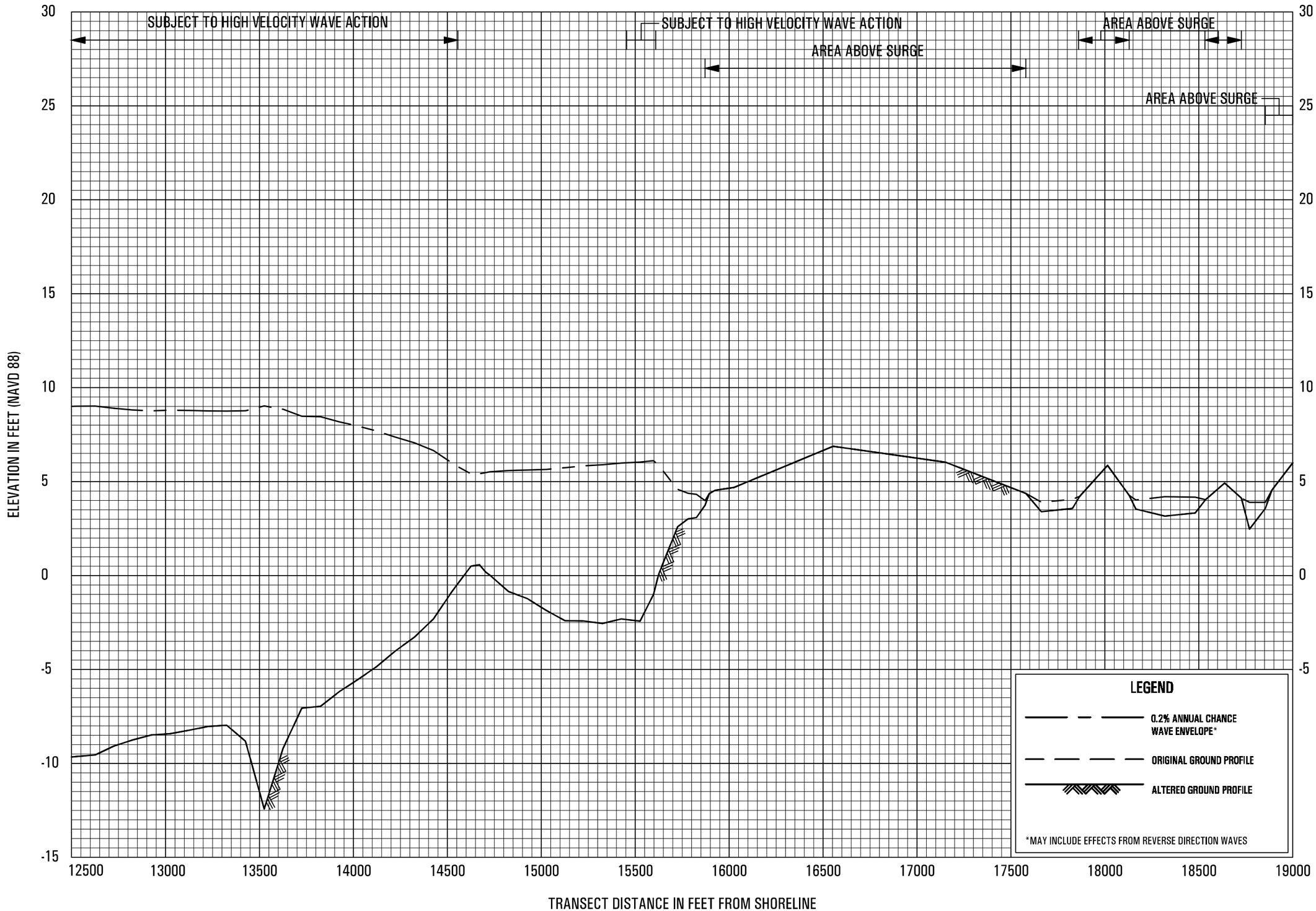

0.2% ANNUAL CHANCE WAVE ENVELOPE

TRANSECT 70

FEDERAL EMERGENCY MANAGEMENT AGENCY

VOLUSIA COUNTY, FL

AND INCORPORATED AREAS

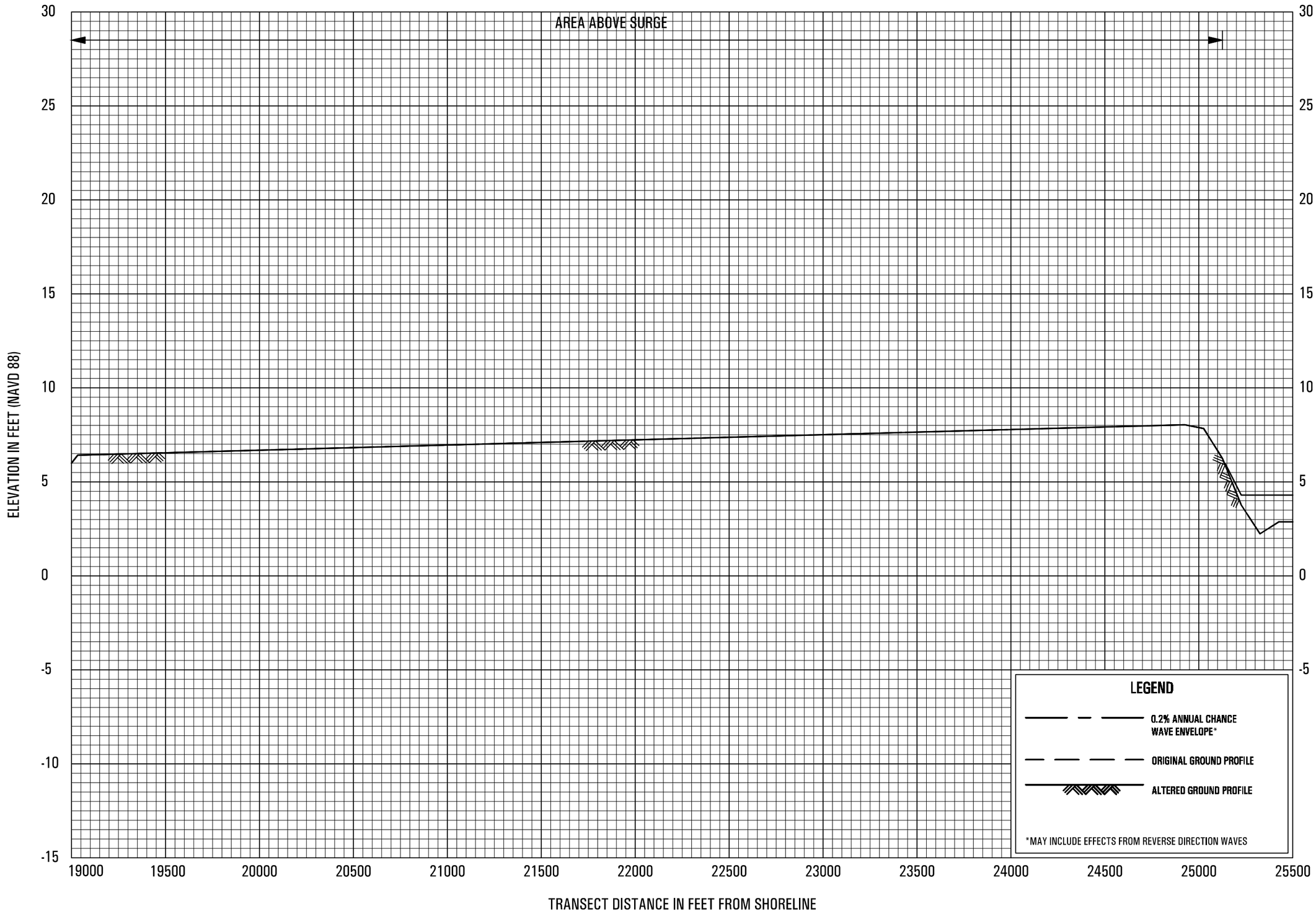

0.2% ANNUAL CHANCE WAVE ENVELOPE

TRANSECT 70

FEDERAL EMERGENCY MANAGEMENT AGENCY

VOLUSIA COUNTY, FL

AND INCORPORATED AREAS

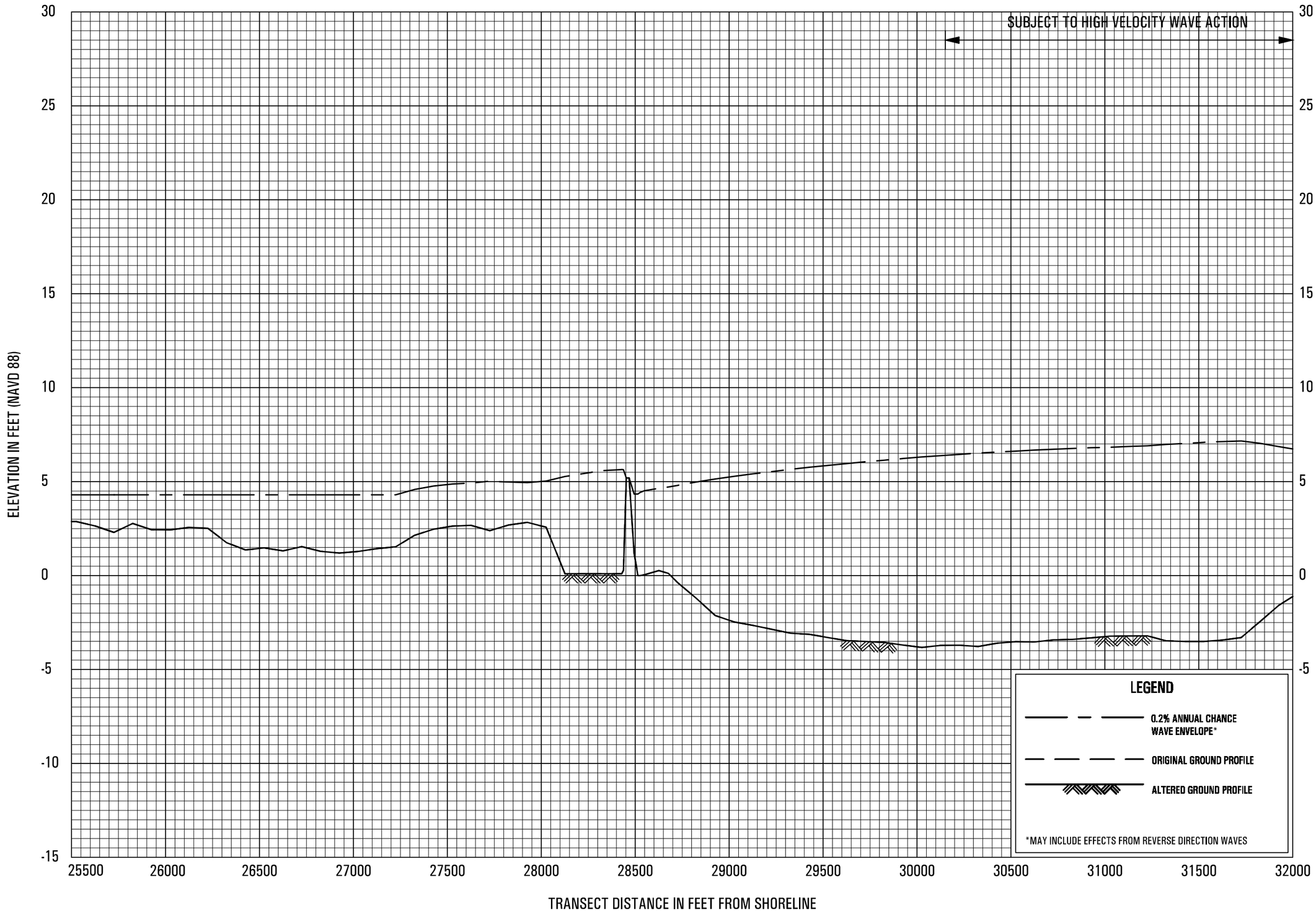

0.2% ANNUAL CHANCE WAVE ENVELOPE

TRANSECT 70

FEDERAL EMERGENCY MANAGEMENT AGENCY

VOLUSIA COUNTY, FL

AND INCORPORATED AREAS

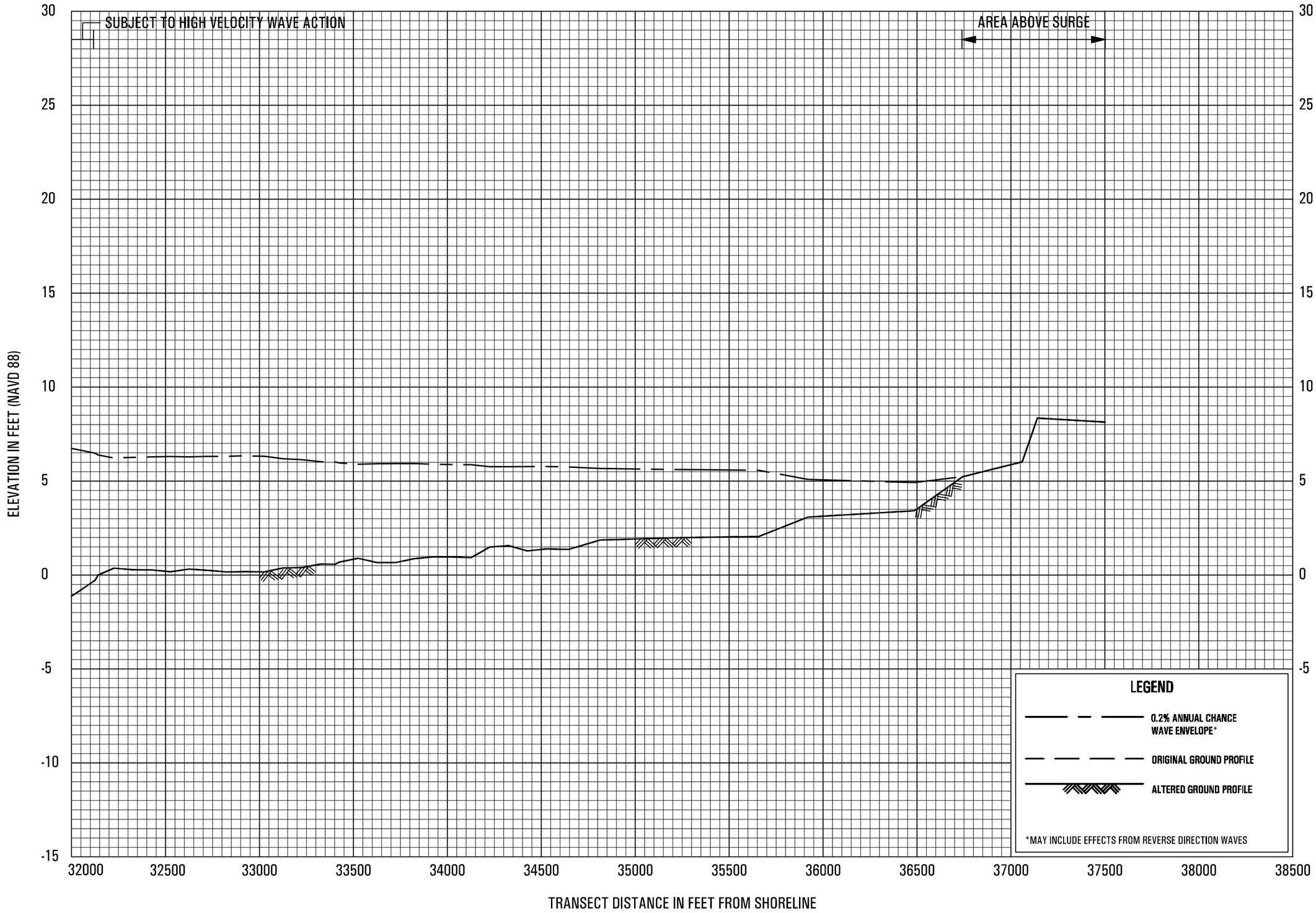

0.2% ANNUAL CHANCE WAVE ENVELOPE

TRANSECT 70

FEDERAL EMERGENCY MANAGEMENT AGENCY

VOLUSIA COUNTY, FL

AND INCORPORATED AREAS

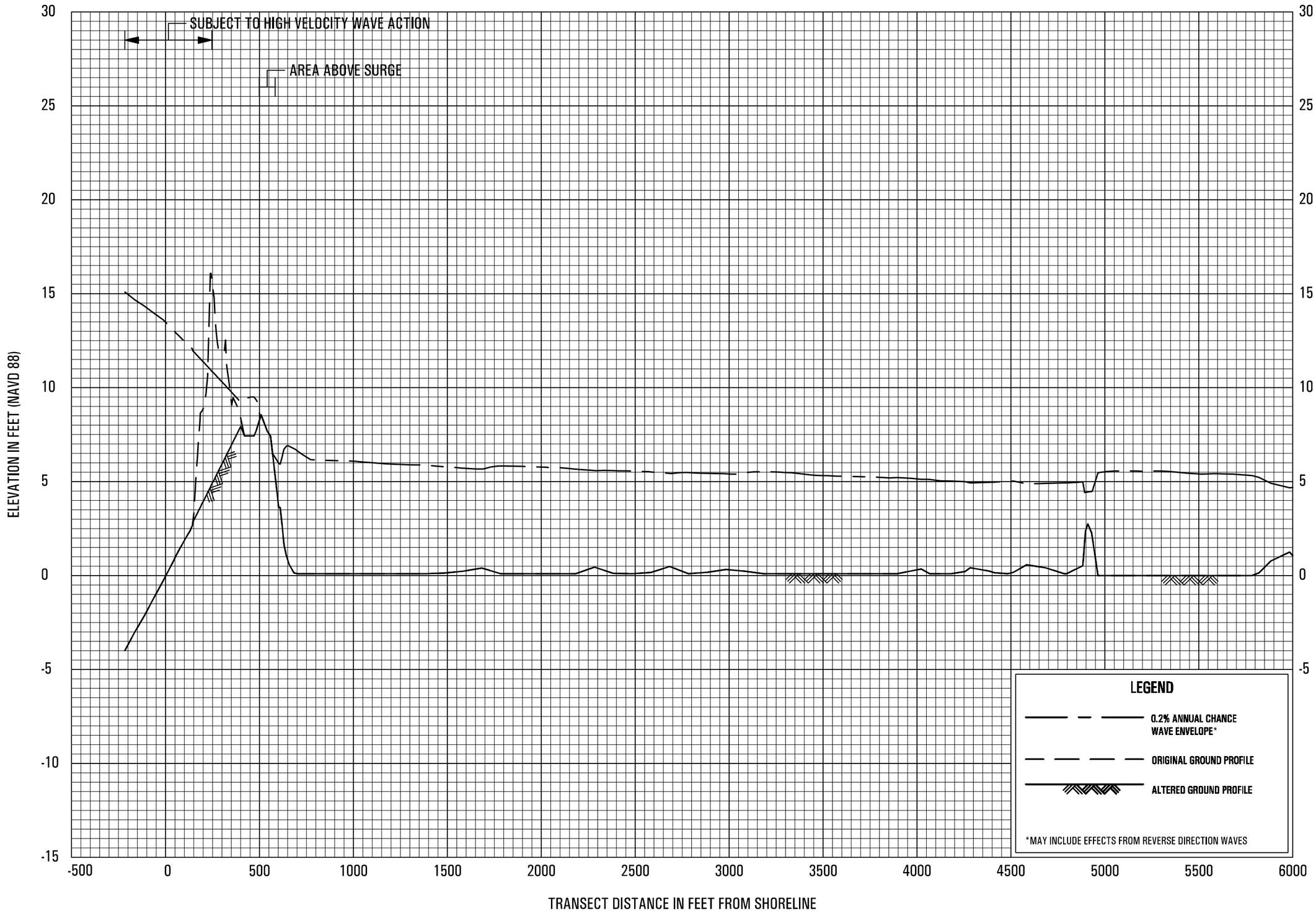

0.2% ANNUAL CHANCE WAVE ENVELOPE

TRANSECT 71

FEDERAL EMERGENCY MANAGEMENT AGENCY

VOLUSIA COUNTY, FL

AND INCORPORATED AREAS

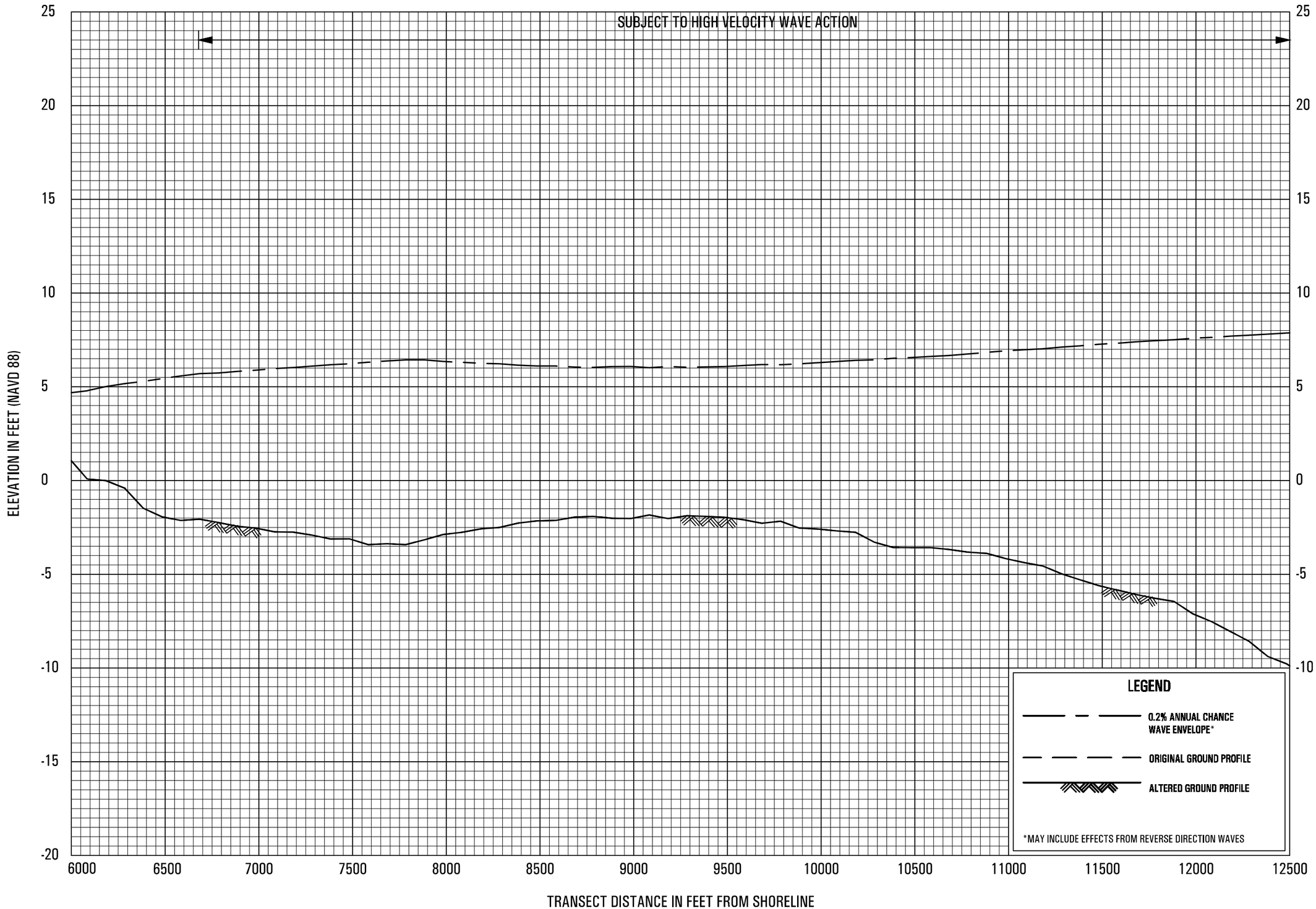

0.2% ANNUAL CHANCE WAVE ENVELOPE

TRANSECT 71

FEDERAL EMERGENCY MANAGEMENT AGENCY

VOLUSIA COUNTY, FL

AND INCORPORATED AREAS

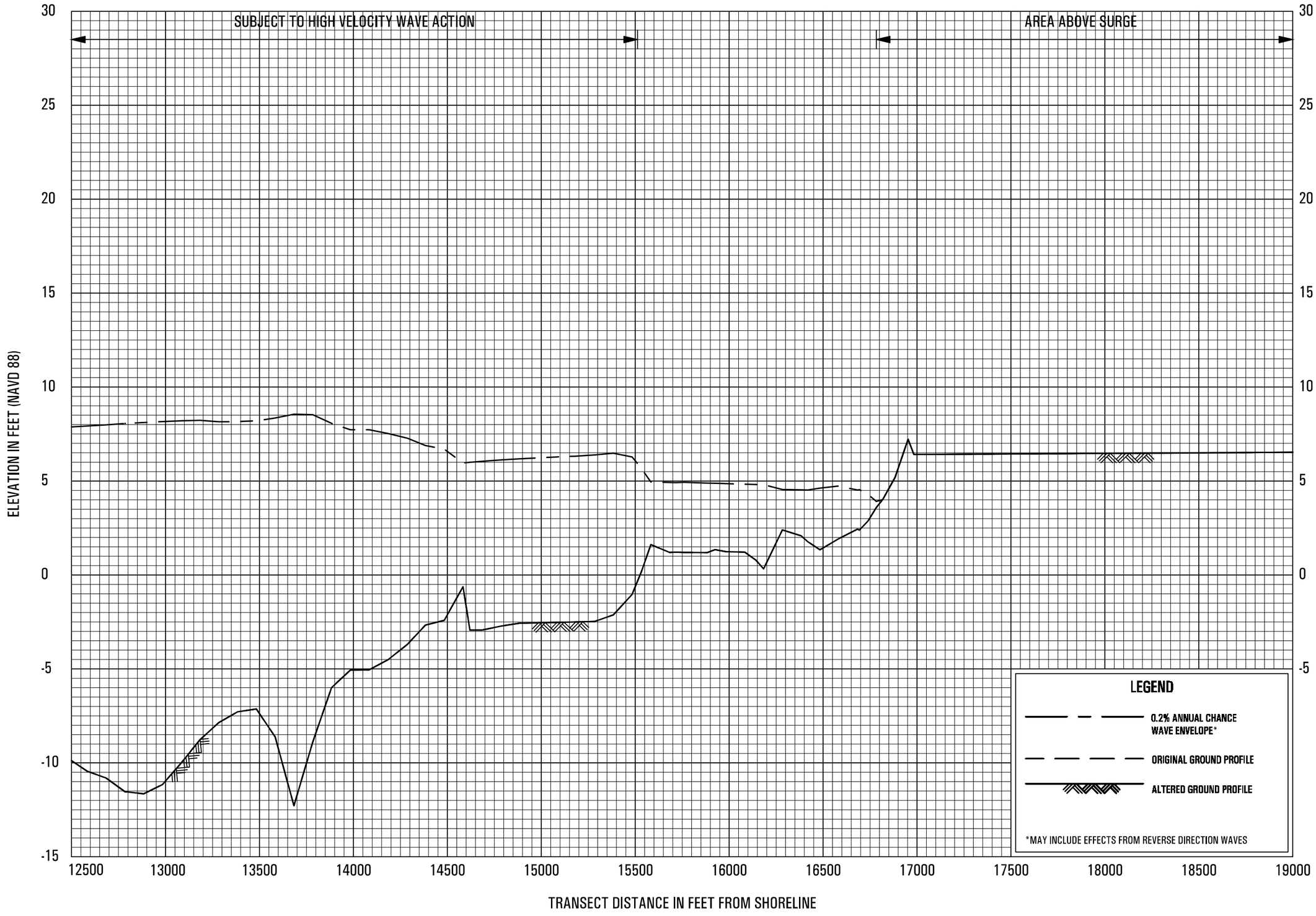

0.2% ANNUAL CHANCE WAVE ENVELOPE

TRANSECT 71

FEDERAL EMERGENCY MANAGEMENT AGENCY

VOLUSIA COUNTY, FL

AND INCORPORATED AREAS

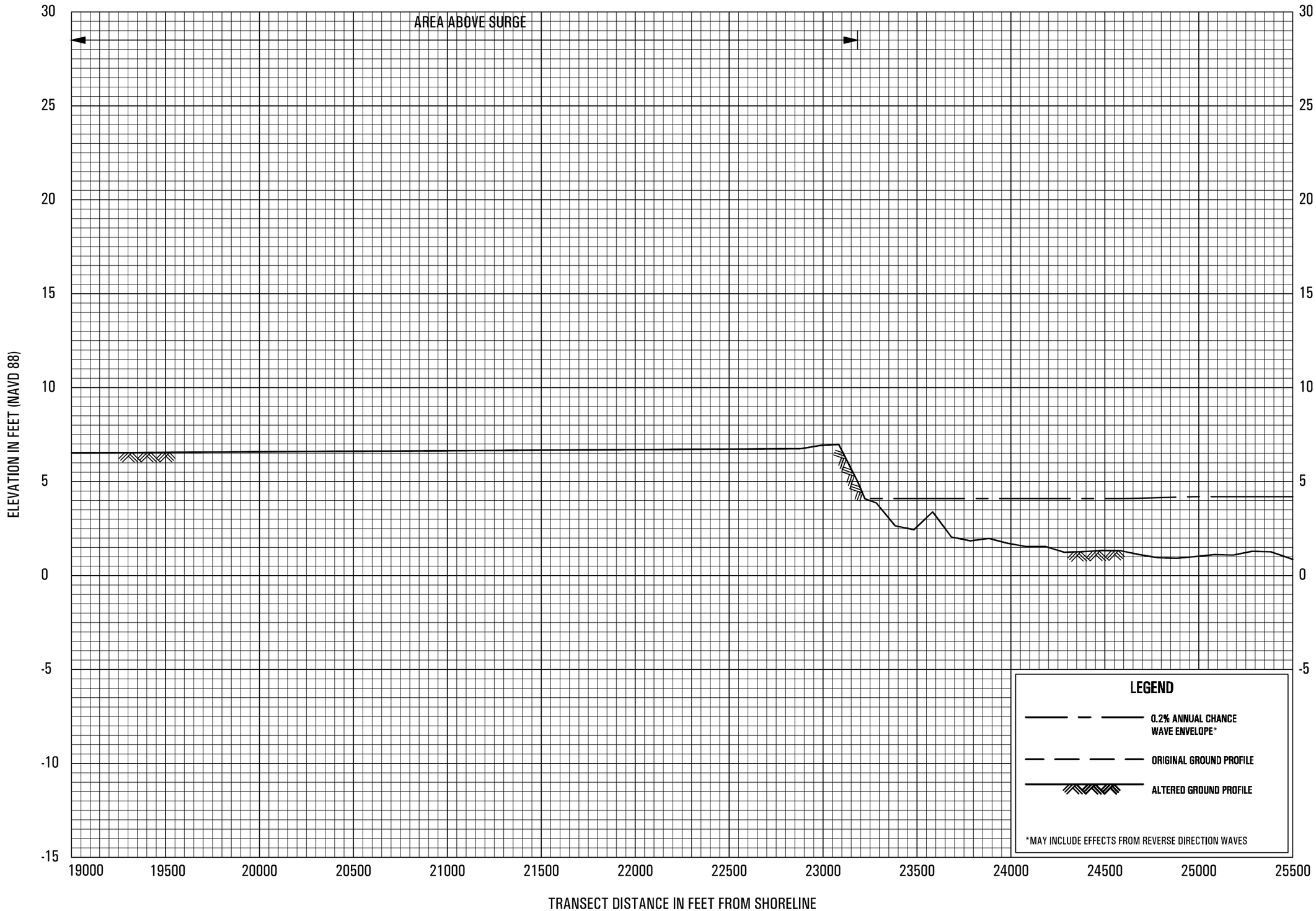

0.2% ANNUAL CHANCE WAVE ENVELOPE

TRANSECT 71

FEDERAL EMERGENCY MANAGEMENT AGENCY

VOLUSIA COUNTY, FL

AND INCORPORATED AREAS

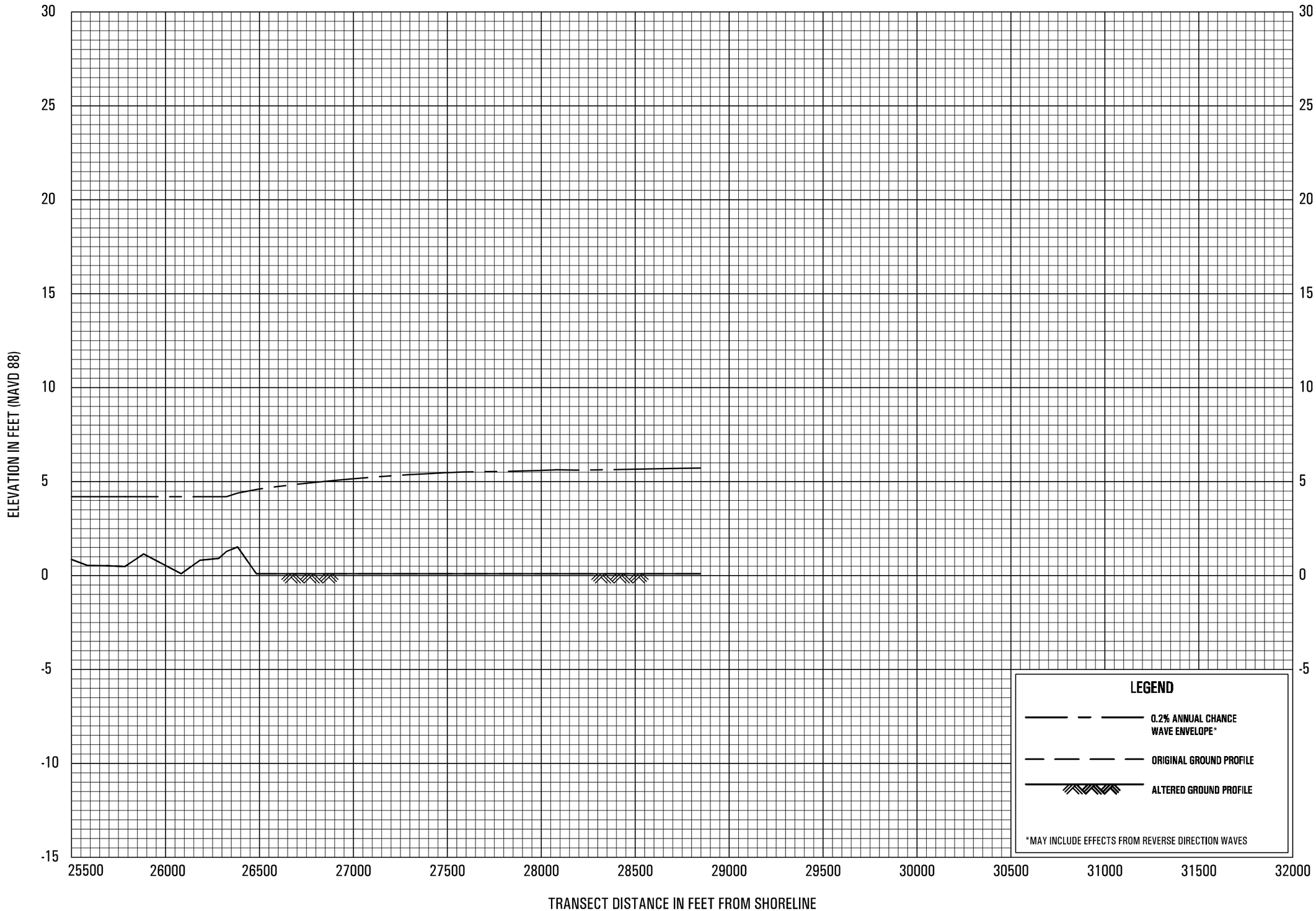

0.2% ANNUAL CHANCE WAVE ENVELOPE

TRANSECT 71

FEDERAL EMERGENCY MANAGEMENT AGENCY

VOLUSIA COUNTY, FL

AND INCORPORATED AREAS

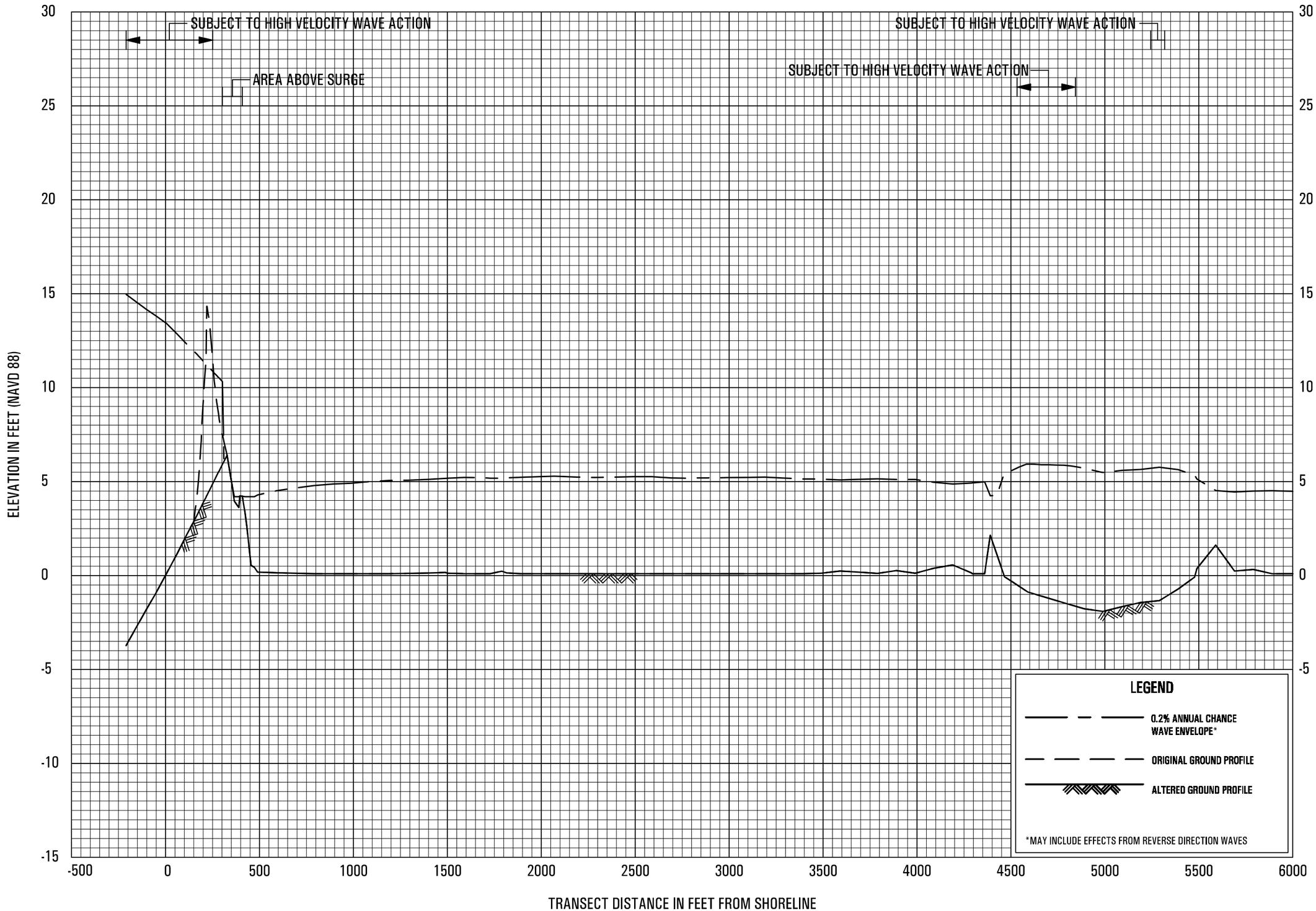

0.2% ANNUAL CHANCE WAVE ENVELOPE

TRANSECT 72

FEDERAL EMERGENCY MANAGEMENT AGENCY

VOLUSIA COUNTY, FL

AND INCORPORATED AREAS

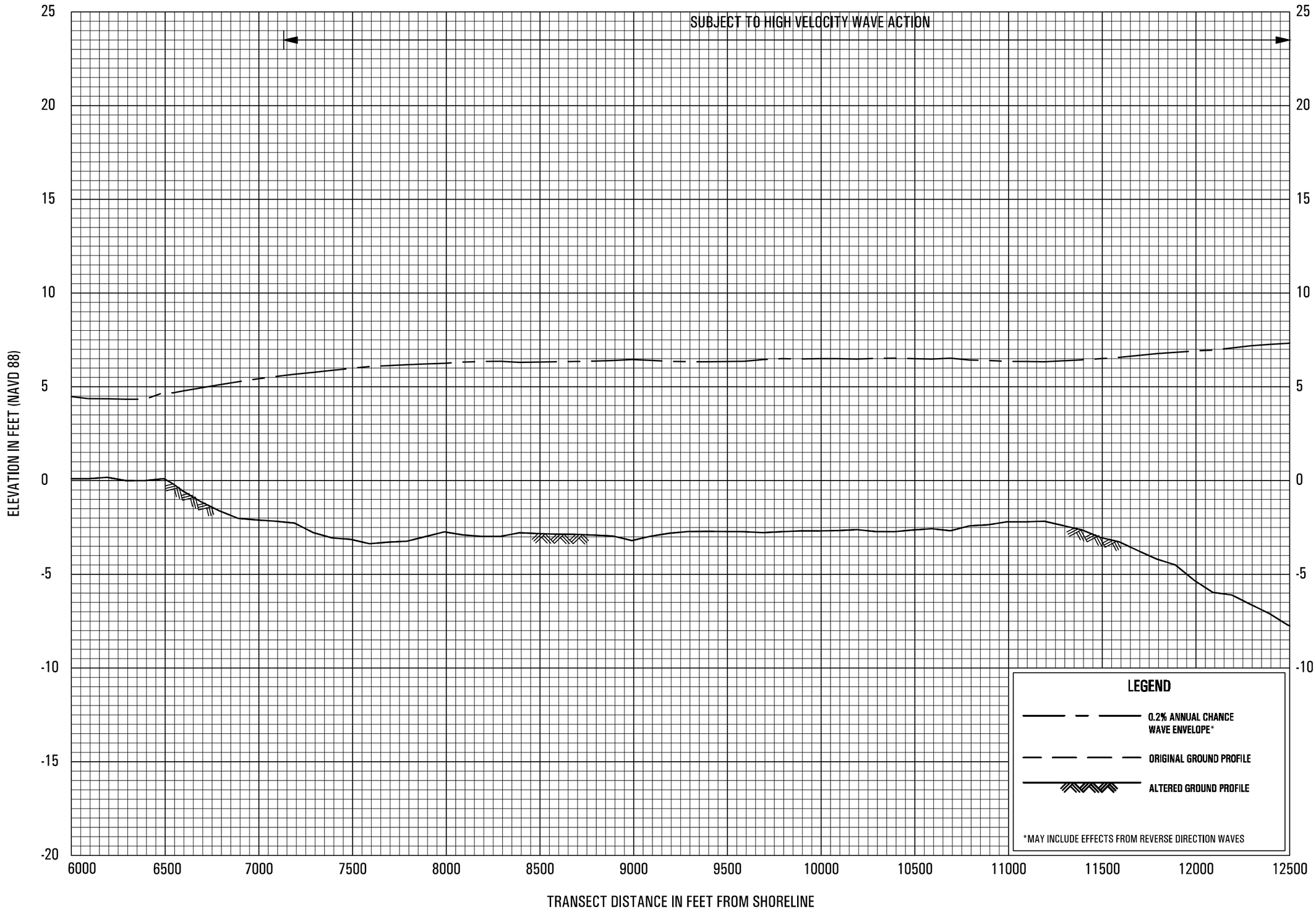

0.2% ANNUAL CHANCE WAVE ENVELOPE

TRANSECT 72

FEDERAL EMERGENCY MANAGEMENT AGENCY

VOLUSIA COUNTY, FL

AND INCORPORATED AREAS

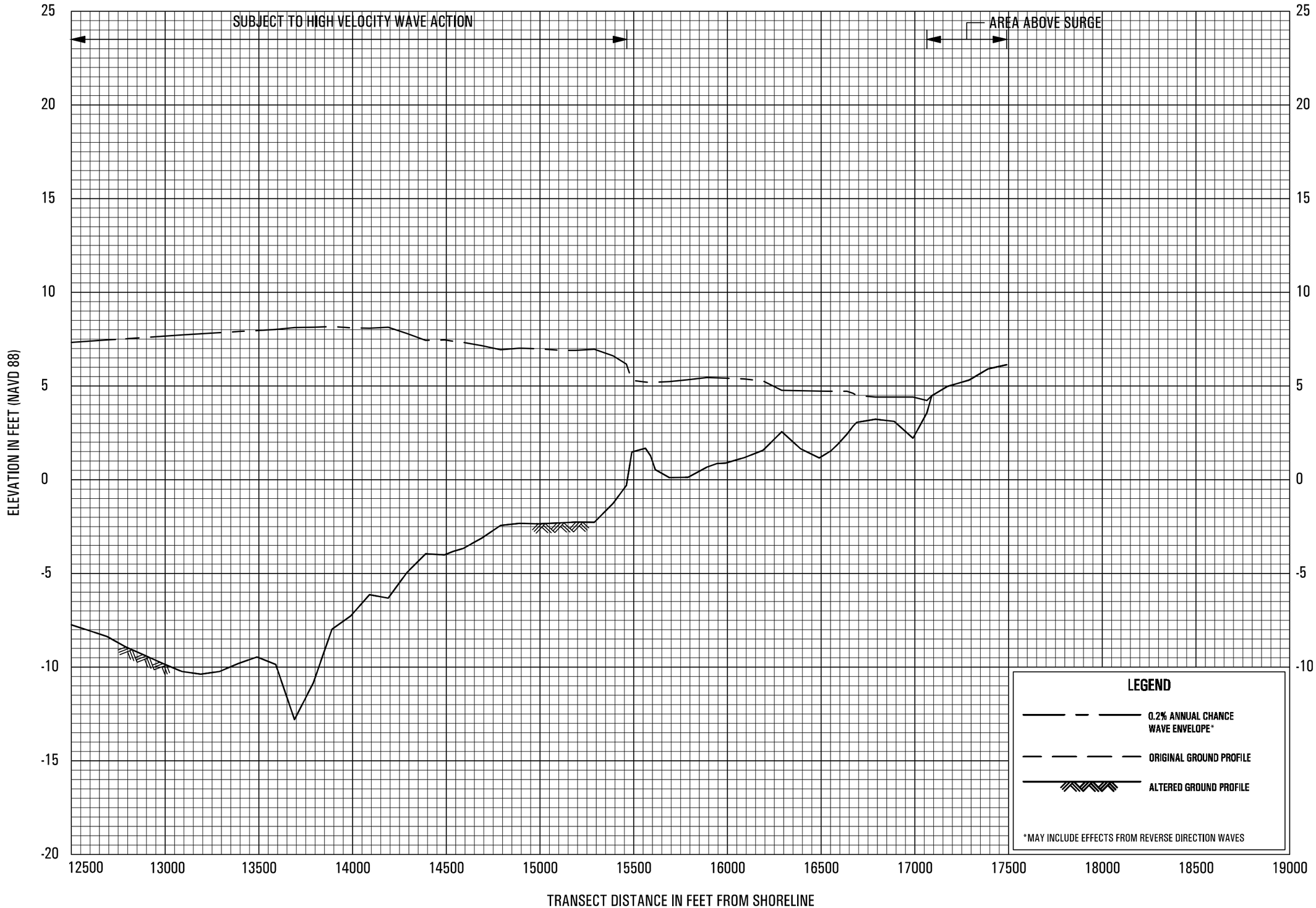

0.2% ANNUAL CHANCE WAVE ENVELOPE

TRANSECT 72

FEDERAL EMERGENCY MANAGEMENT AGENCY

VOLUSIA COUNTY, FL

AND INCORPORATED AREAS

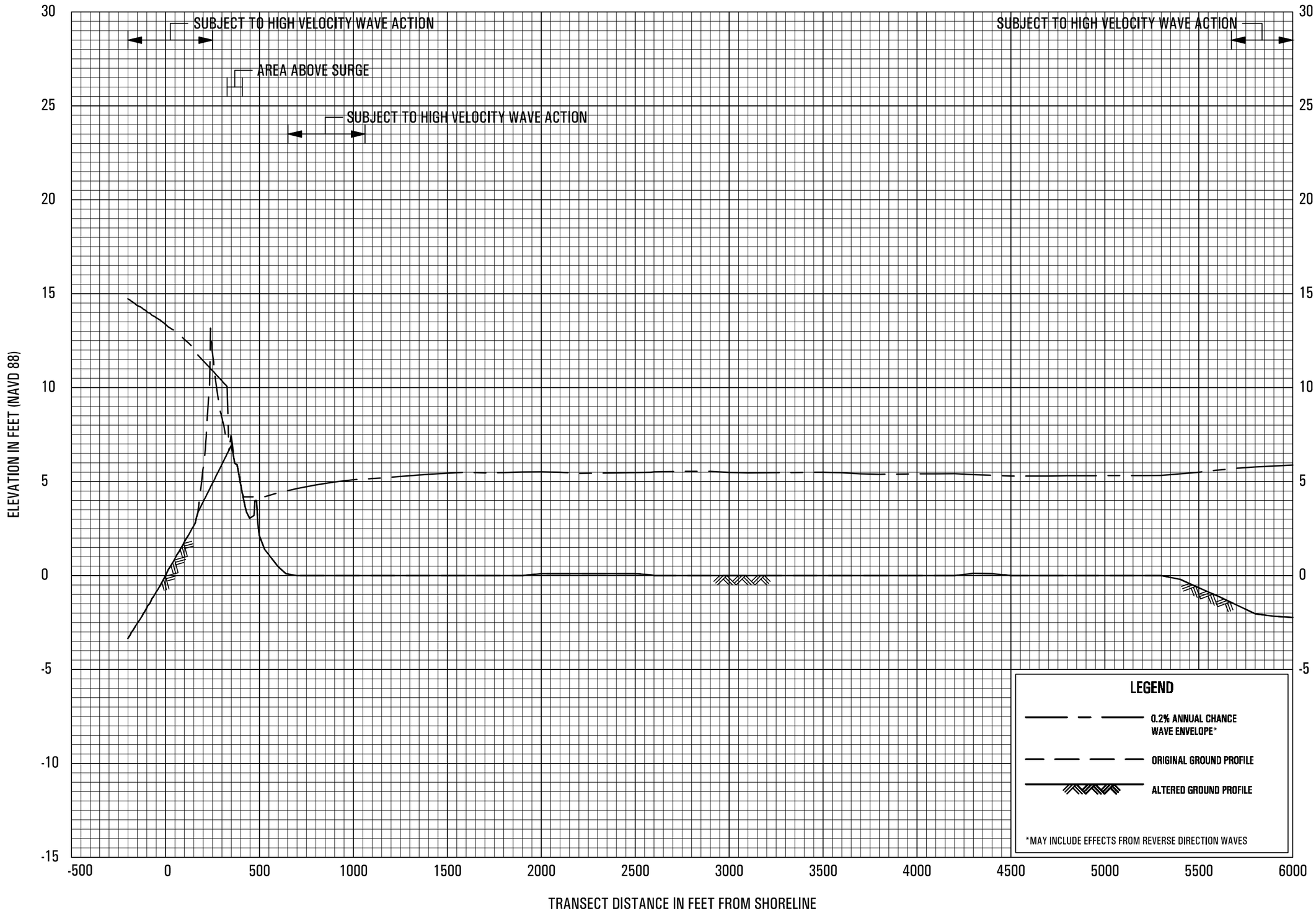

0.2% ANNUAL CHANCE WAVE ENVELOPE

TRANSECT 73

FEDERAL EMERGENCY MANAGEMENT AGENCY

VOLUSIA COUNTY, FL

AND INCORPORATED AREAS

238

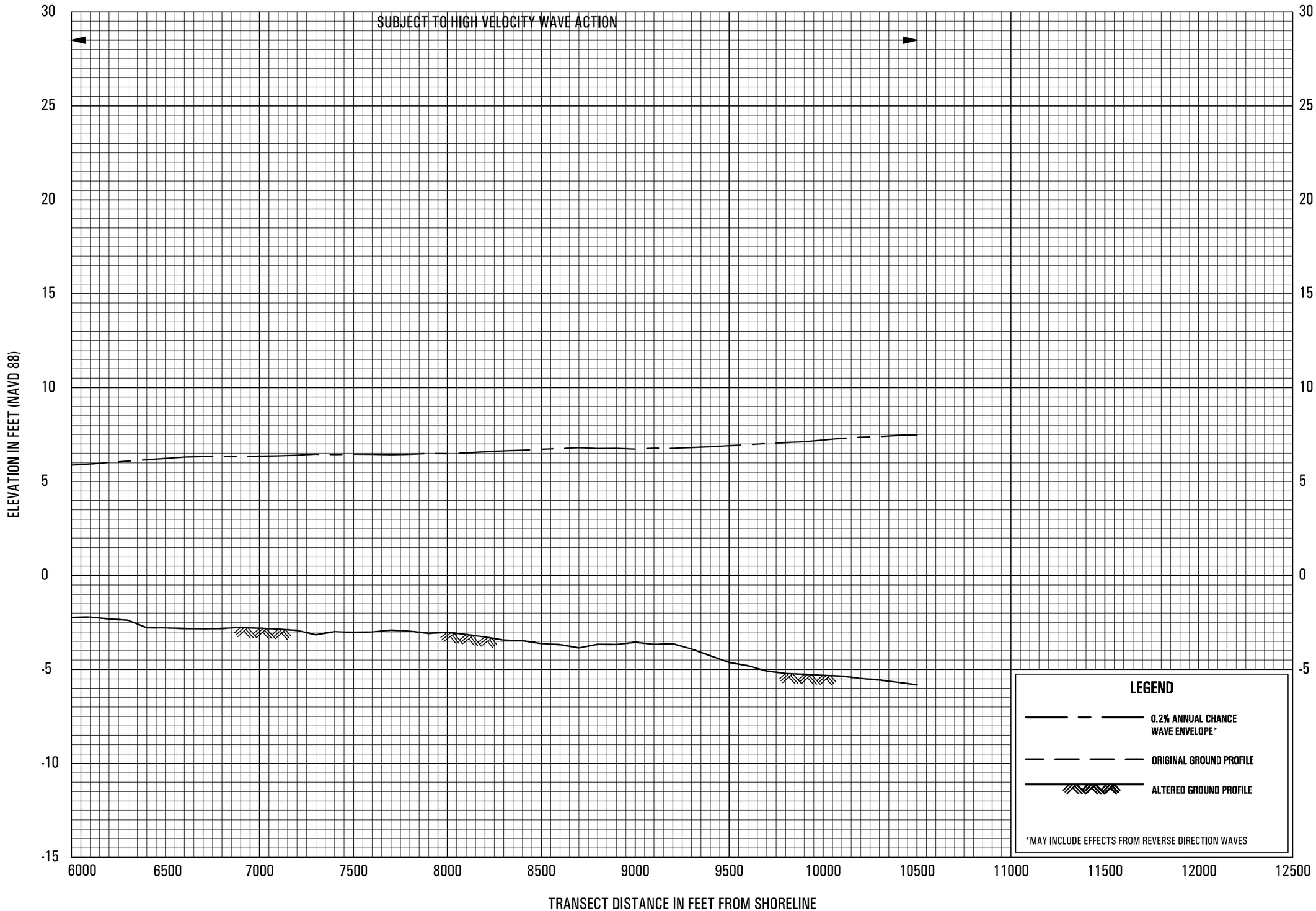

0.2% ANNUAL CHANCE WAVE ENVELOPE

TRANSECT 73

FEDERAL EMERGENCY MANAGEMENT AGENCY

VOLUSIA COUNTY, FL

AND INCORPORATED AREAS

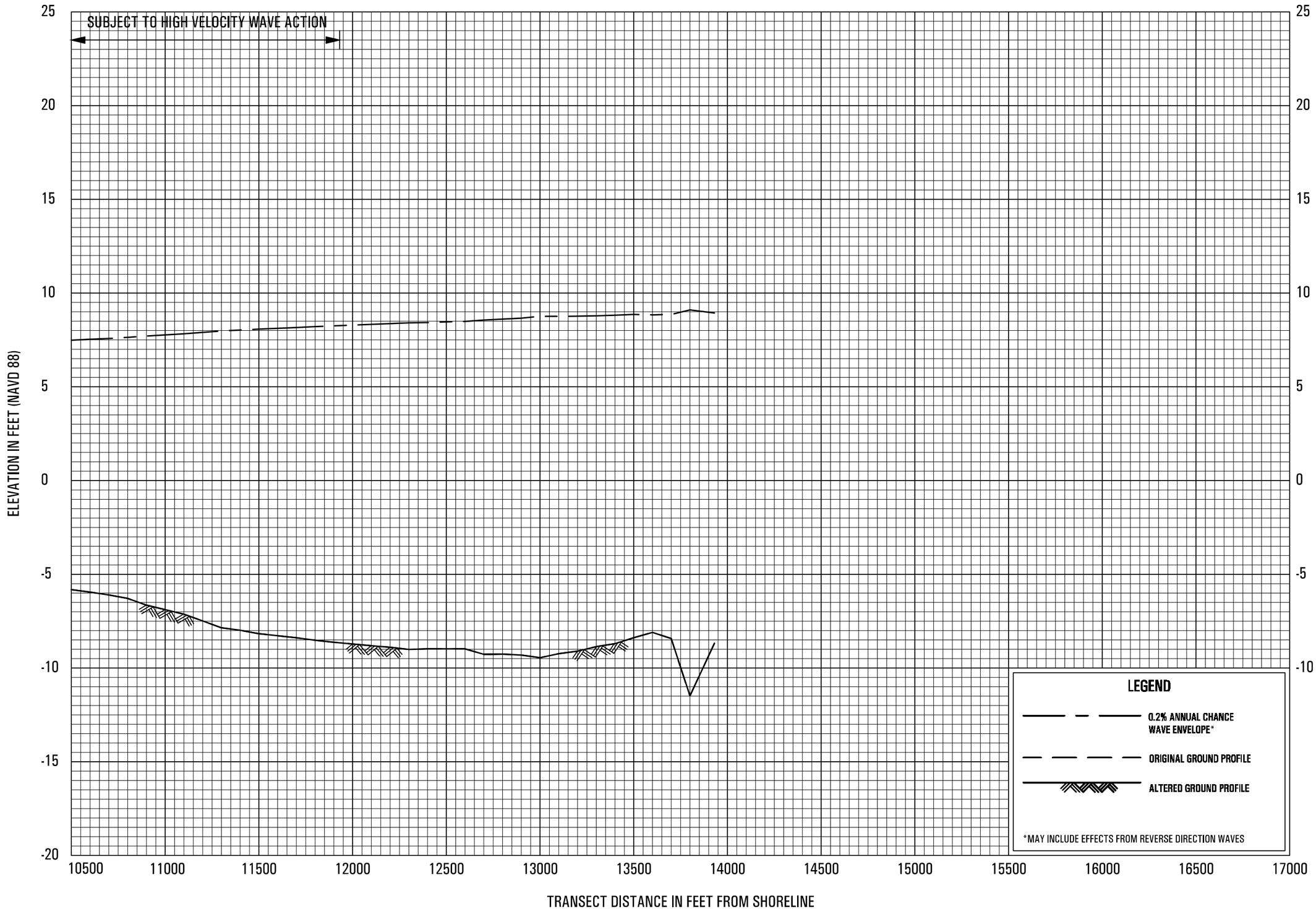

0.2% ANNUAL CHANCE WAVE ENVELOPE

TRANSECT 73

FEDERAL EMERGENCY MANAGEMENT AGENCY

VOLUSIA COUNTY, FL

AND INCORPORATED AREAS

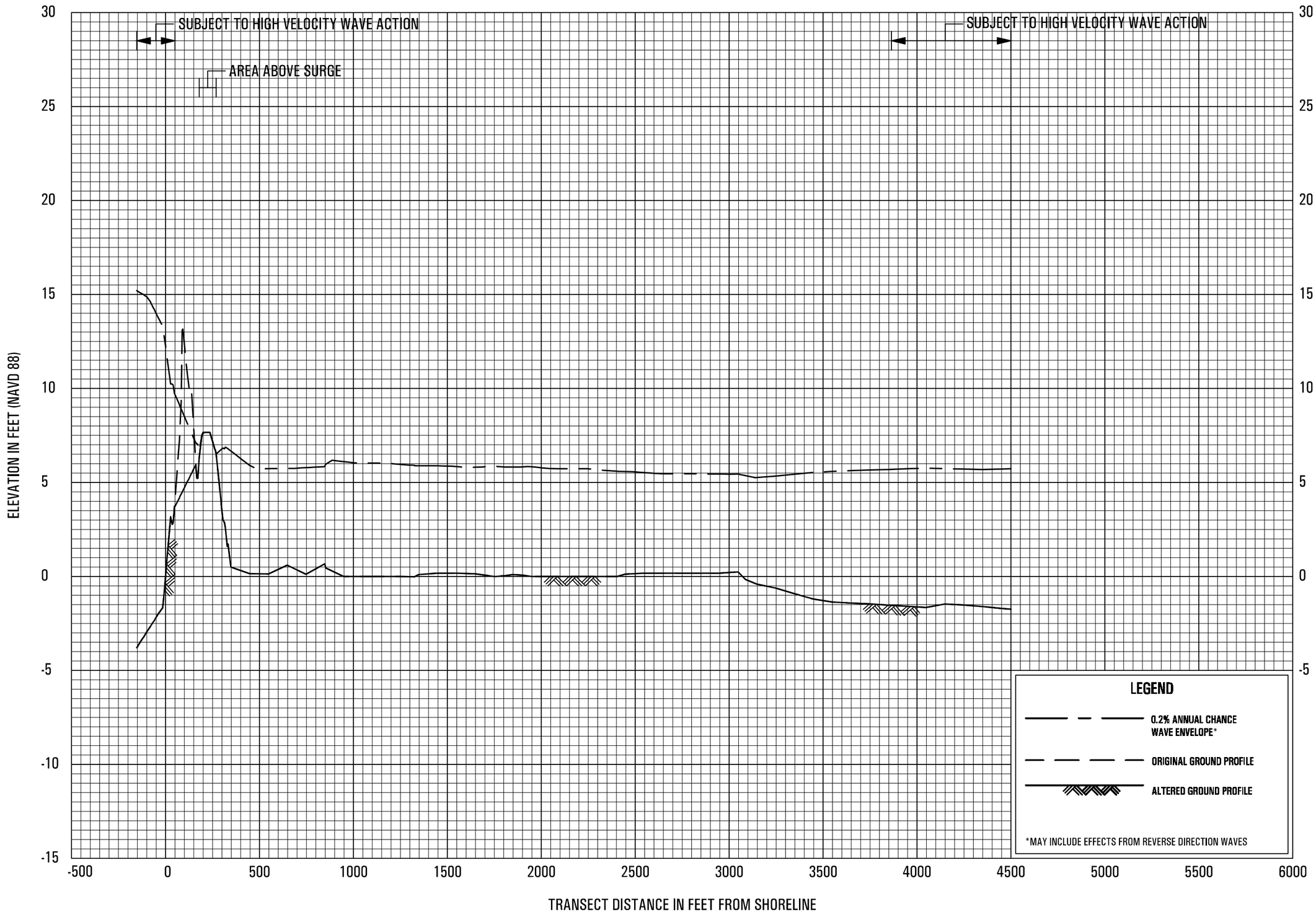

0.2% ANNUAL CHANCE WAVE ENVELOPE

TRANSECT 74

FEDERAL EMERGENCY MANAGEMENT AGENCY

VOLUSIA COUNTY, FL

AND INCORPORATED AREAS

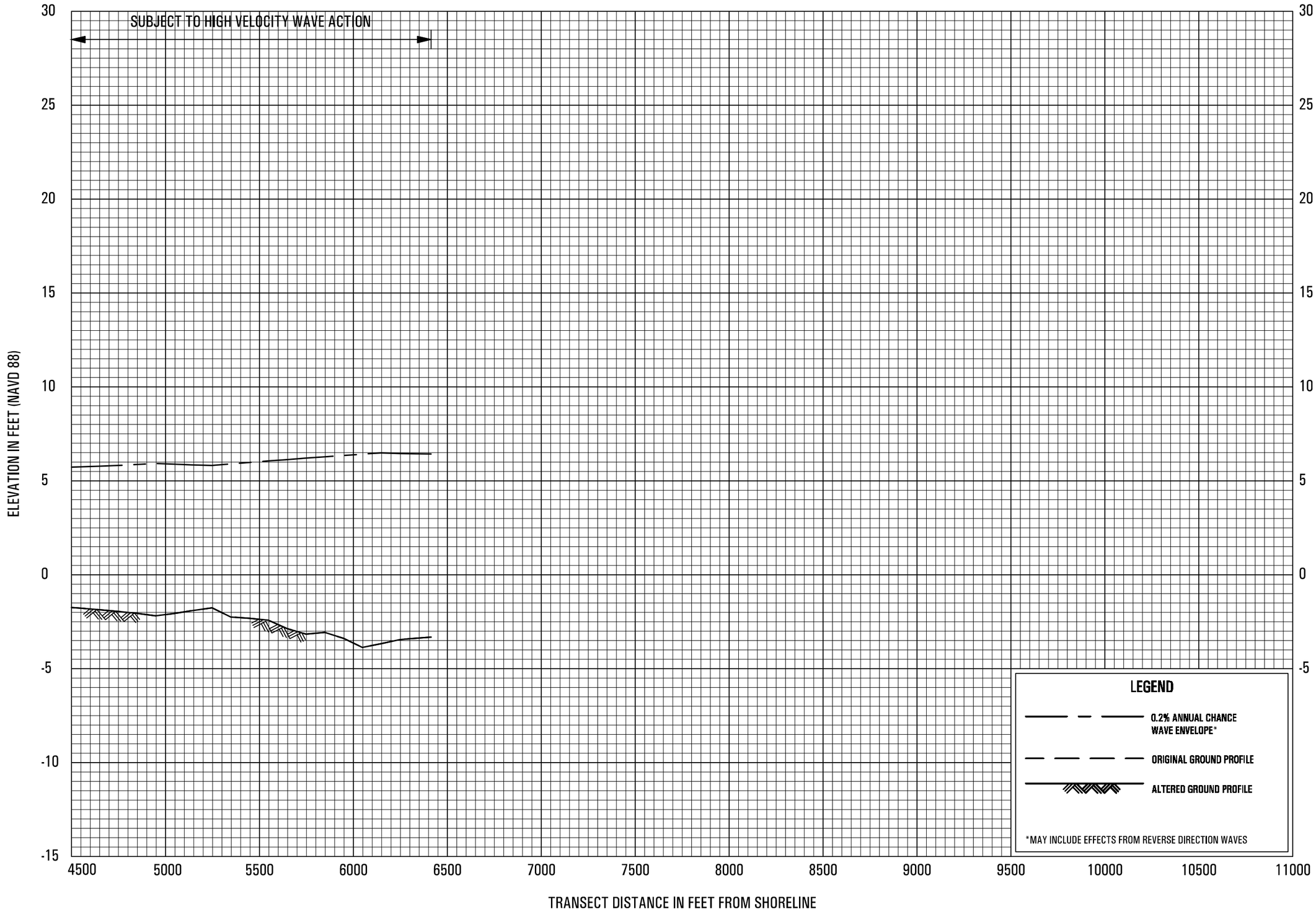

0.2% ANNUAL CHANCE WAVE ENVELOPE

TRANSECT 74

FEDERAL EMERGENCY MANAGEMENT AGENCY

VOLUSIA COUNTY, FL

AND INCORPORATED AREAS